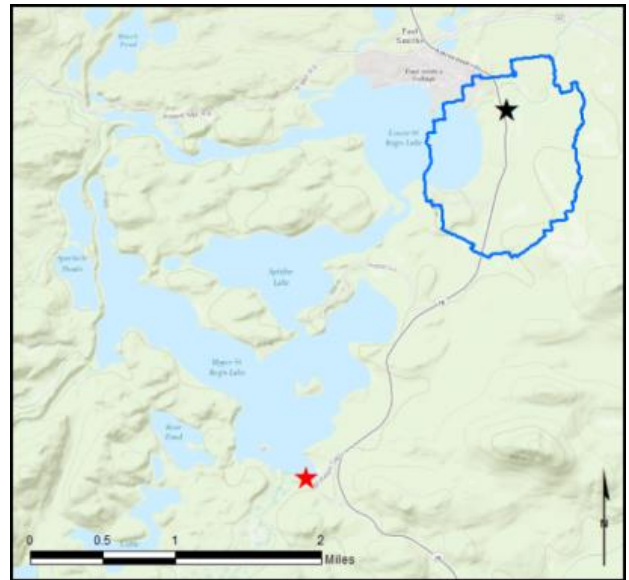


Upper St. Regis Lake

AIS intercepted: 0
Boats inspected: 780
Number of visitors: 1,319
Boats failing inspection: 3.2%
Decontaminations performed: 142

Dates of operation: June 3 – September 4
Total number of days covered: 92
Weekly coverage: 7 days
Visitors showing spread prevention awareness: 89%
Number of previously visited waterways: 76

AIS present in waterbody: none
Stewardship history: 2000 - present
Partnership: St. Regis Foundation



Watercraft	Boat Type										total # boats observed	total # boats inspected
	Barge	Canoe	Dock	Kayak	Motor	PWC	Row	Sail	SUP	Wind		
# boats observed	0	374	4	211	306	1	5	4	8	0	913	780
percentage of total boats	0%	41%	0.4%	23%	34%	0.1%	1%	0.4%	1%	0%	100%	85%

Boats observed at launch, including those not inspected. PWC=personal watercraft, SUP=stand-up paddleboard, Wind=windsurfer.

total # visitors	organisms found			total organisms	# boats dirty	# boats w/AIS	# of inspections	% of inspected boats dirty	% of inspected boats w/AIS
	entering	leaving	roadside						
1319	17	9	0	26	25	0	780	3.2%	0%

Boats dirty = watercraft with any organic material, invasive, non-invasive or unknown.

Visitor Responses	AIS spread prevention awareness											# groups asked
	yes	Inspect	Wash	Drain	Bait	LW	Dry	Decon	same lake	first/frozen	didn't ask	
# groups	594	195	140	22	1	7	191	152	58	72	64	669
percentage of total groups asked	89%	29%	21%	3%	0.1%	1%	29%	23%	9%	11%	NA	

Yes = showed AIS spread prevention awareness; Drain = drained bilge; Bait = emptied bait bucket/disposed of bait; LW = drained livewell; Dry = dried boat; Decon = visited decon station; Same Lake = boat only goes in this lake; First/Frozen = first launch of the season or frozen boat.

Organisms Removed	Organism Type									total # AIS	% of inspected boats w/AIS
	Non-invasive	BN*	CLP*	HYD*	EWM*	VLM*	SWF*	WC*	ZM*		
# organisms	26	0	0	0	0	0	0	0	0	0	0%
percentage of total orgs	100%	0%	0%	0%	0%	0%	0%	0%	0%	0%	

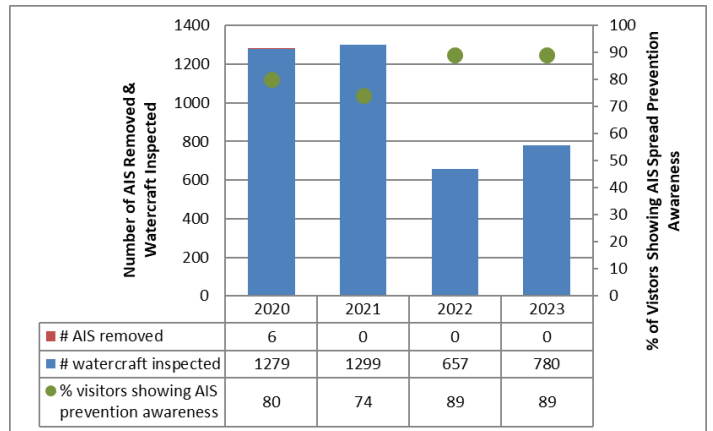
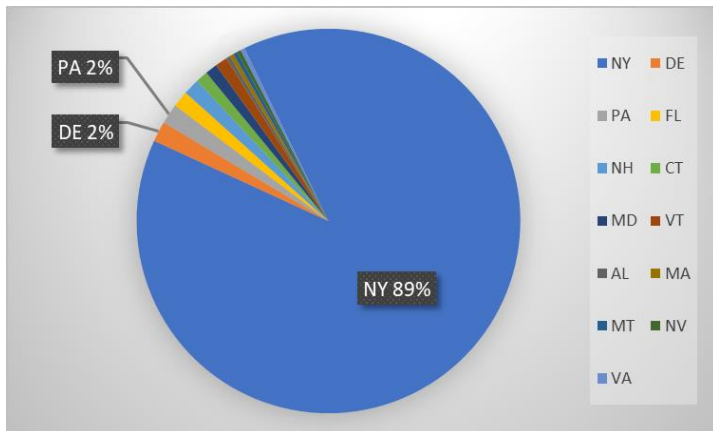
Non-invasive = native aquatic or terrestrial material; BN = brittle naiad; CLP = curly-leaf pondweed; HYD = hydrilla; EWM = Eurasian watermilfoil; VLM = variable-leaf milfoil; SWF = spiny/fishhook waterflea; WC = water chestnut; ZM = zebra mussel; */AIS = aquatic invasive species.


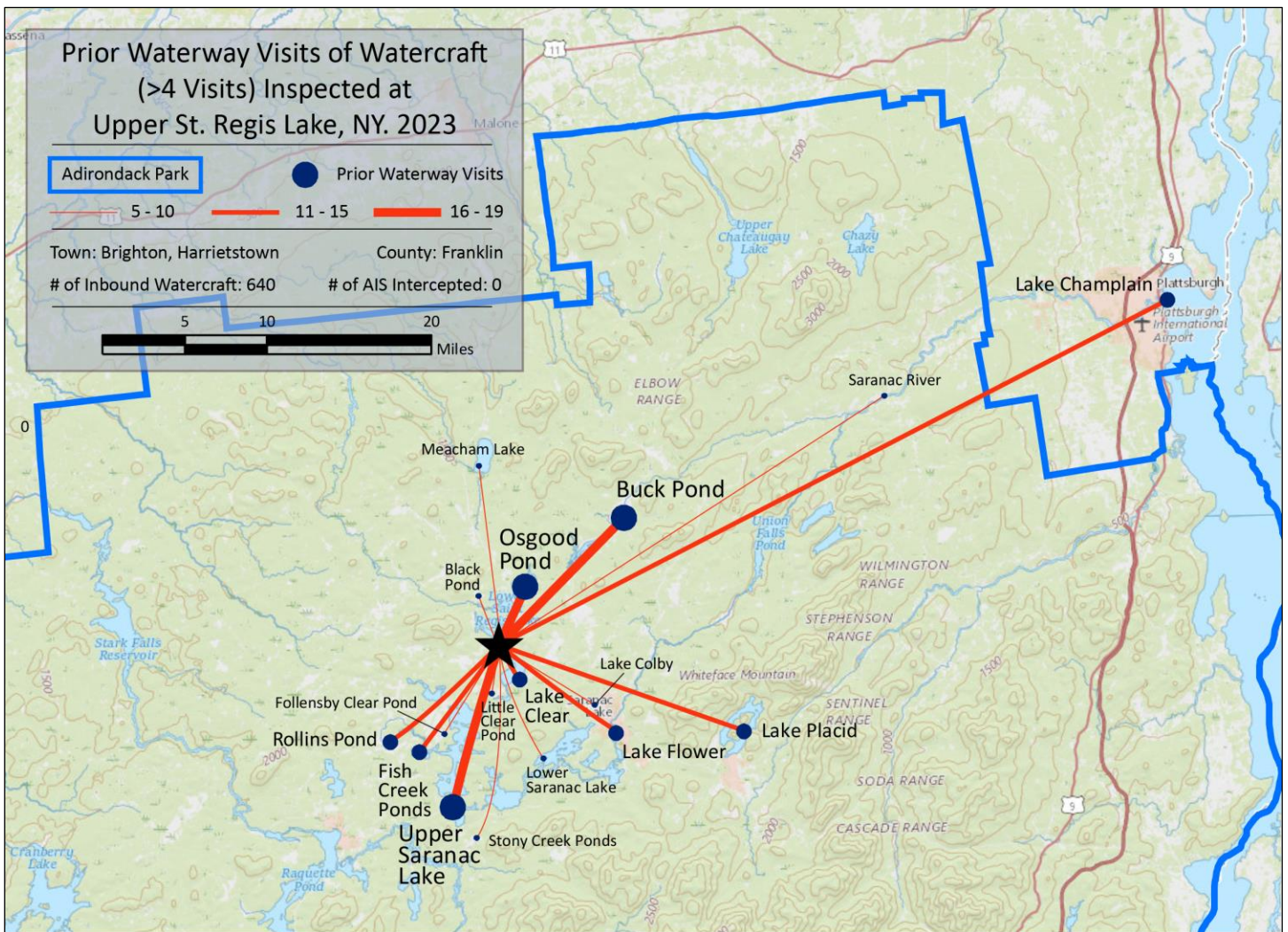
Previous Waterways for Launching Boats	# visits
NONE	193
SAME LAKE - PREVIOUS VISIT	100
Upper Saranac Lake	19
Buck Pond (Rainbow Lake/Lake Kushaqua)	16
Osgood Pond	16
Lake Champlain	14
Lake Clear	14
Lake Placid	14
Lake Flower	13
Fish Creek Ponds	12
NOT ASKED	12
Rollins Pond	12
RENTAL	11
Lake Colby	10
Meacham Lake	10
Saranac River	10
Black Pond (Franklin County)	9
UNKNOWN (boater doesn't know)	9
Adirondacks (unspecified)	8
Little Clear Pond	6
Lower Saranac Lake	6
Stony Creek Ponds (Franklin County)	6
Follensby Clear Pond	5
Church Pond (Franklin County)	4
Middle Saranac Lake	4
Raquette River, NY	4
St. Lawrence River	4
St. Regis River, NY	4

Previous Waterways for Launching Boats	# visits
Ausable River	3
Floodwood Pond	3
Green Pond (Franklin County)	3
Horseshoe Lake (Franklin County)	3
Long Pond St. Regis Canoe Area (Franklin Cou)	3
Loon Lake (Franklin County)	3
Mountain View Lake (Franklin County)	3
Oseetah Lake	3
Taylor Pond (Clinton County)	3
Union Falls Pond (Clinton/Franklin Counties)	3
UnspecifiedPrivateOwned	3
Amperсанд Lake (Franklin County)	2
Bog River, NY	2
Cayuga Lake	2
Cedar River Flow (Hamilton County)	2
Chateaugay Lake	2
Colchester Pond, Colchester, VT	2
Dunham Reservoir (Rensselaer County)	2
Franklin Falls Pond (Franklin County)	2
Jones Pond (Franklin County)	2
Little Long Pond (Franklin County)	2
Long Pond (Essex County)	2
Lower St. Regis Lake	2
Newcomb Lake (Essex County)	2
Raquette Pond (Franklin County)	2
Ricker Pond, Groton, VT	2
Round Lake (Hamilton County)	2
Saint Regis Pond (Franklin County)	2

Previous Waterways for Launching Boats	# visits
Simon Pond (Franklin County)	2
Atlantic Ocean	1
Barnum Pond (Franklin County)	1
Boquet River, NY	1
Brant Lake	1
Chubb River	1
Clear Pond (Essex County)	1
Cranberry Lake	1
Debar Pond (Franklin County)	1
Deer River Flow (Franklin County)	1
Grass Pond (St Lawrence County)	1
Higley Falls Reservoir	1
Hoel Pond	1
Kiawassa Lake	1
Lake Bonaparte	1
Lake Lila (Hamilton County)	1
Lake Ontario	1
Lake Zoar, Fairfield, CT	1
Middle Pond (Franklin County)	1
Mountain Pond (Franklin County)	1
Oswegatchie River, NY	1
Quabbin Reservoir, MA	1
Rockwood Lake (Fulton County)	1
Salmon River, NY	1
Second Pond	1
St. Regis Canoe area (or St. Regis Pond)	1
Stark Falls Reservoir	1
Total	640

State of Motorized Boat Registration
(n=293)





Boat dock at Paul Smith's College on Lower St. Regis Lake, part of the lake chain protected by AWI stewards.