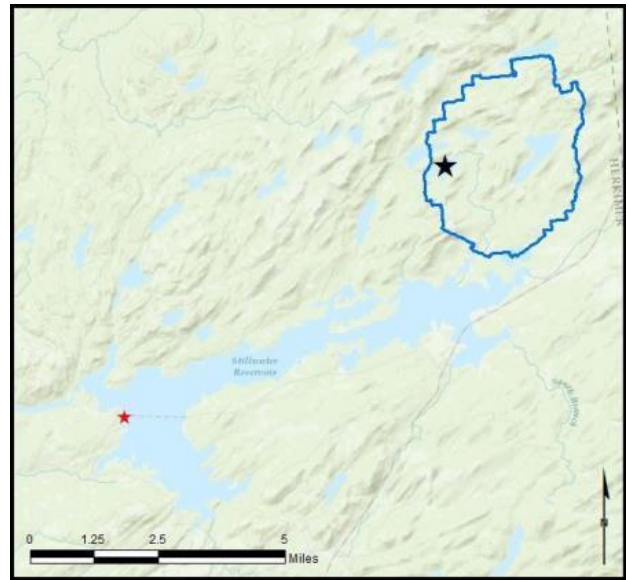


## Stillwater Reservoir

**AIS intercepted:** 0  
**Boats inspected:** 340  
**Number of visitors:** 608  
**Boats failing inspection:** 43.2%

**Dates of operation:** May 30 – August 1  
**Total number of days covered:** 18  
**Weekly coverage:** 2 days  
**Visitors showing spread prevention awareness:** 88%  
**Number of previously visited waterways:** 19

**AIS present in waterbody:** variable-leaf milfoil  
**Stewardship history:** 2011 - present



Watercraft	Boat Type										total # boats observed	total # boats inspected
	Barge	Canoe	Dock	Kayak	Motor	PWC	Row	Sail	SUP	Wind		
# boats observed	1	60	1	102	169	8	3	0	2	0	346	340
percentage of total boats	0%	17%	0%	29%	49%	2%	1%	0%	1%	0%	100%	98%

Boats observed at launch, including those not inspected. PWC=personal watercraft, SUP=stand-up paddleboard, Wind=windsurfer.

total # visitors	organisms found			total organisms	# boats dirty	# boats w/AIS	# of inspections	% of inspected boats dirty	% of inspected boats w/AIS
	entering	leaving	roadside						
608	80	67	--	147	147	0	340	43.2%	0%

Boats dirty = watercraft with any organic material, invasive, non-invasive or unknown.

Visitor Responses	AIS spread prevention awareness											# groups asked
	yes	Inspect	Wash	Drain	Bait	LW	Dry	Decon	same lake	first/frozen	didn't ask	
# groups	223	117	40	5	0	0	30	4	32	14	7	254
percentage of total groups asked	88%	46%	16%	2%	0%	0%	12%	2%	13%	6%	NA	

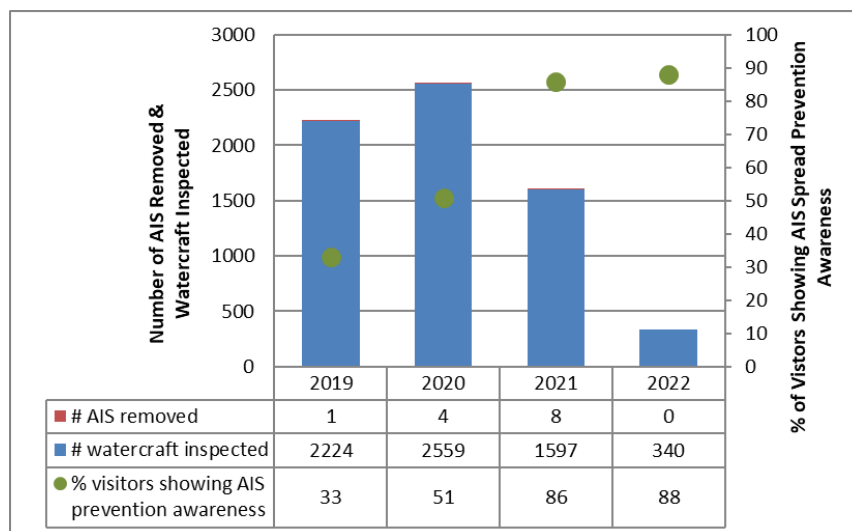
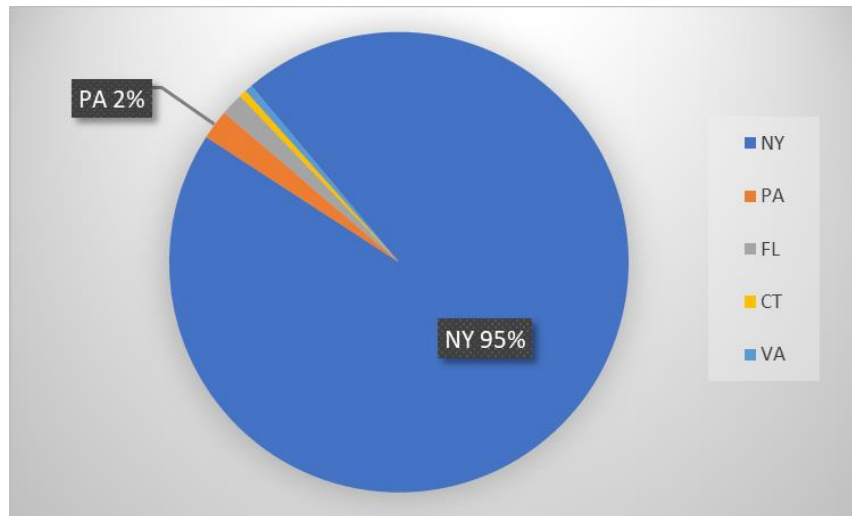
Yes = showed AIS spread prevention awareness; Drain = drained bilge; Bait = emptied bait bucket/disposed of bait; LW = drained livewell; Dry = dried boat; Decon = visited decon station; Same Lake = boat only goes in this lake; First/Frozen = first launch of the season or frozen boat.


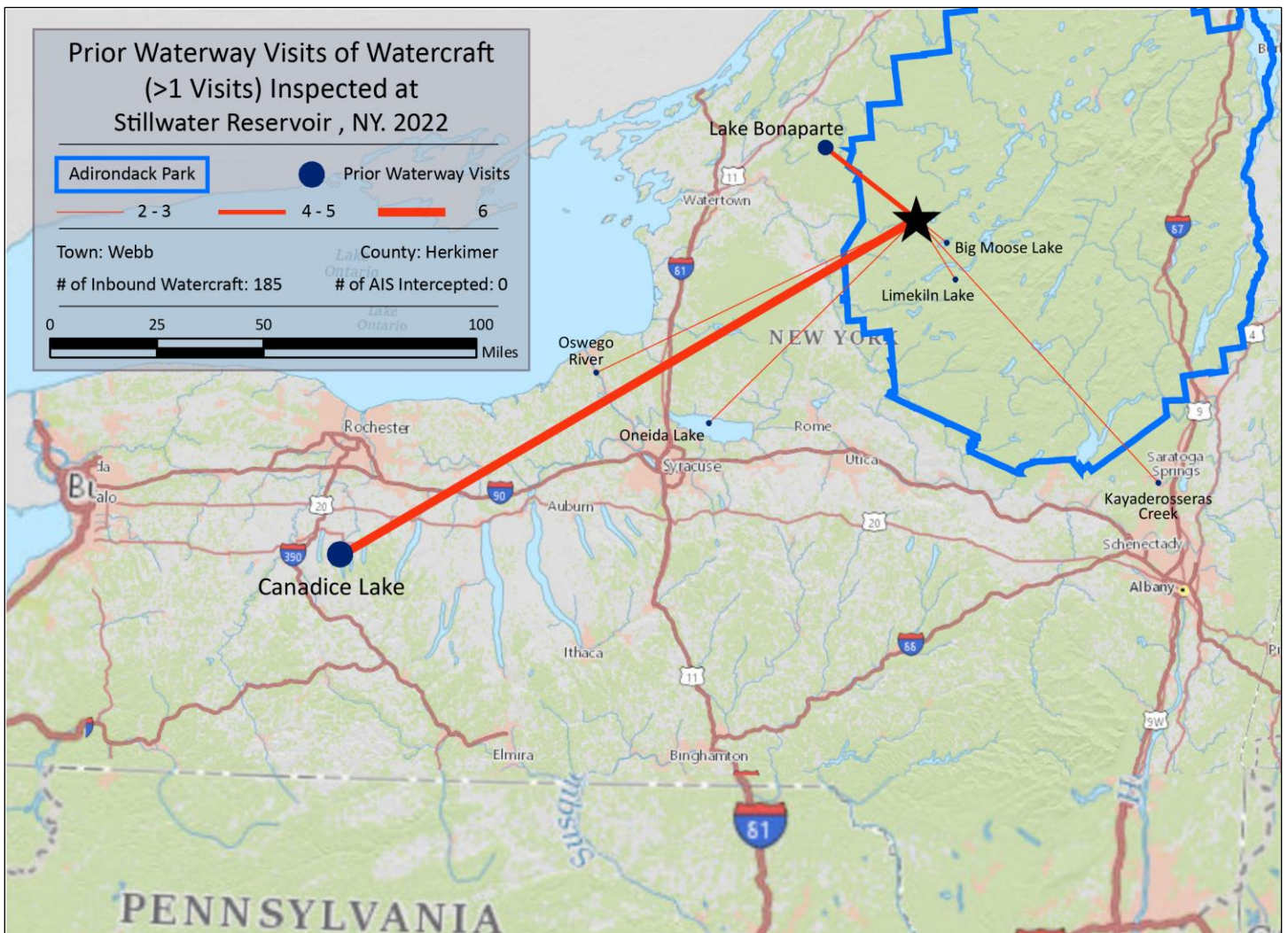
Organisms Removed	Organism Type							total # AIS	% of inspected boats w/AIS
	Non-invasive	CLP*	EWM*	VLM*	SWF*	WC*	ZM*		
# organisms	147	0	0	0	0	0	0	0	0%
percentage of total orgs	100%	0%	0%	0%	0%	0%	0%		

Non-invasive = native aquatic or terrestrial material; CLP = curly-leaf pondweed; EWM = Eurasian watermilfoil; VLM = variable-leaf milfoil; SWF = spiny waterflea; WC= water chestnut; ZM = zebra mussel; \*/AIS = aquatic invasive species.

Previous Waterways for Launching Boats	# visits	Previous Waterways for Launching Boats	# visits
NONE	98	Brantingham Lake (Lewis County)	1
SAME LAKE - PREVIOUS VISIT	47	Canandaigua Lake	1
Canadice Lake	6	Cayuga Lake	1
Lake Bonaparte	4	Delta Lake	1
Big Moose Lake	3	Forestport Reservoir (Oneida County)	1
Oneida Lake	3	Indian Lake (Hamilton County)	1
Oswego River, NY	3	Little Tupper Lake	1
UNKNOWN (boater doesn't know)	3	Moshier Reservoir (Herkimer County)	1
Kayaderoseras Creek (Saratoga County)	2	Seventh Lake	1
Limekiln Lake	2	Soft Maple Reservoir (Lewis County)	1
NOT ASKED	2	St. Lawrence River	1
Black River	1	<b>Total</b>	<b>185</b>

State of Motorized Boat Registration  
(n=190)





Stillwater Reservoir Boat Launch