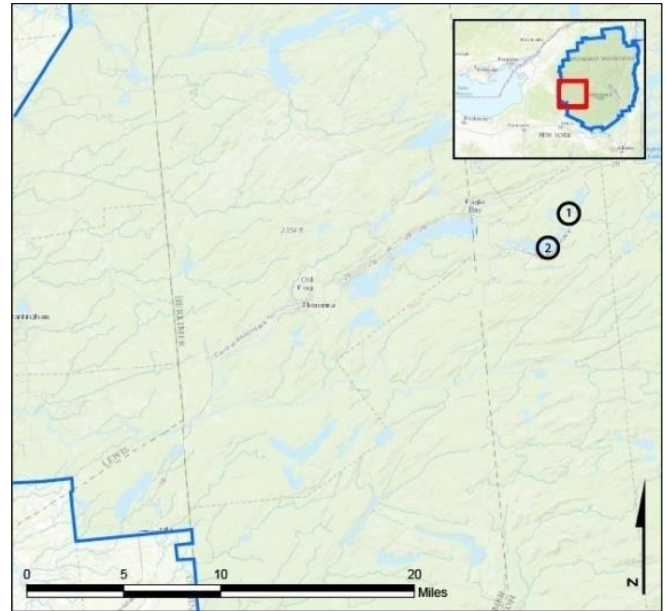


Seventh Lake

AIS intercepted: 0
Boats inspected: 712
Number of visitors: 1,341
Boats failing inspection: 1.1%

Dates of operation: June 8 – October 10
Total number of days covered: 56
Weekly coverage: 3 days
Visitors showing spread prevention awareness: 51%
Number of previously visited waterways: 47

AIS present in waterbody: Eurasian watermilfoil,
 variable-leaf milfoil
Partnerships: Fulton Chain of Lakes Association, Sixth and
 Seventh Lakes Association



2-Seventh Lake

Watercraft	Boat Type										total # boats observed	total # boats inspected
	Barge	Canoe	Dock	Kayak	Motor	PWC	Row	Sail	SUP	Wind		
# boats observed	2	130	1	299	225	31	5	2	17	0	712	712
percentage of total boats	0%	18%	0%	42%	32%	4%	1%	0%	2%	0%	100%	100%

Boats observed at launch, including those not inspected. PWC=personal watercraft, SUP=stand-up paddleboard, Wind=windsurfer.

total # visitors	organisms found			total organisms	# boats dirty	# boats w/AIS	# of inspections	% of inspected boats dirty	% of inspected boats w/AIS
	entering	leaving	roadside						
1341	2	6	--	8	8	0	712	1.1%	0%

Boats dirty = watercraft with any organic material, invasive, non-invasive or unknown.

Visitor Responses	AIS spread prevention awareness											# groups asked
	yes	Inspect	Wash	Drain	Bait	LW	Dry	Decon	same lake	first/frozen	didn't ask	
# groups	255	4	53	10	0	1	102	7	79	33	2	500
percentage of total groups asked	51%	1%	11%	2%	0%	0%	20%	1%	16%	7%	NA	

Yes = showed AIS spread prevention awareness; Drain = drained bilge; Bait = emptied bait bucket/disposed of bait; LW = drained livewell; Dry = dried boat; Decon = visited decon station; Same Lake = boat only goes in this lake; First/Frozen = first launch of the season or frozen boat.

Organisms Removed	Organism Type							total # AIS	% of inspected boats w/AIS
	Non-invasive	CLP*	EWM*	VLM*	SWF*	WC*	ZM*		
# organisms	8	0	0	0	0	0	0	0	0%
percentage of total orgs	100%	0%	0%	0%	0%	0%	0%		

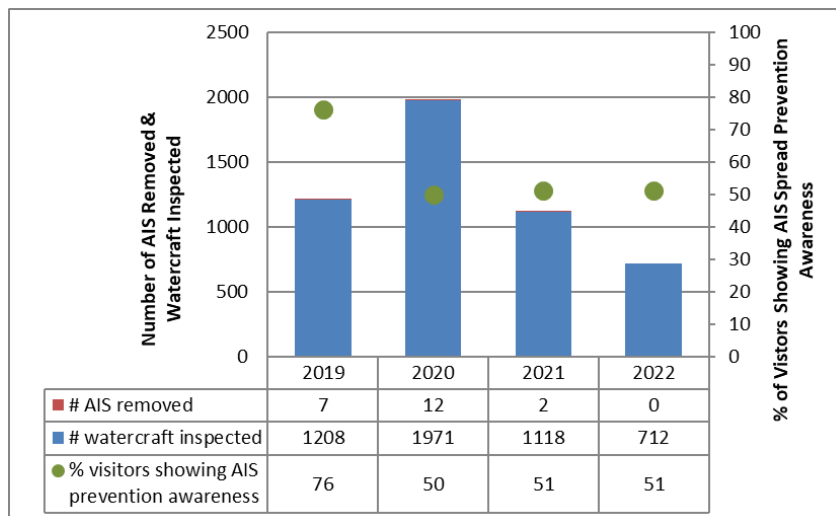
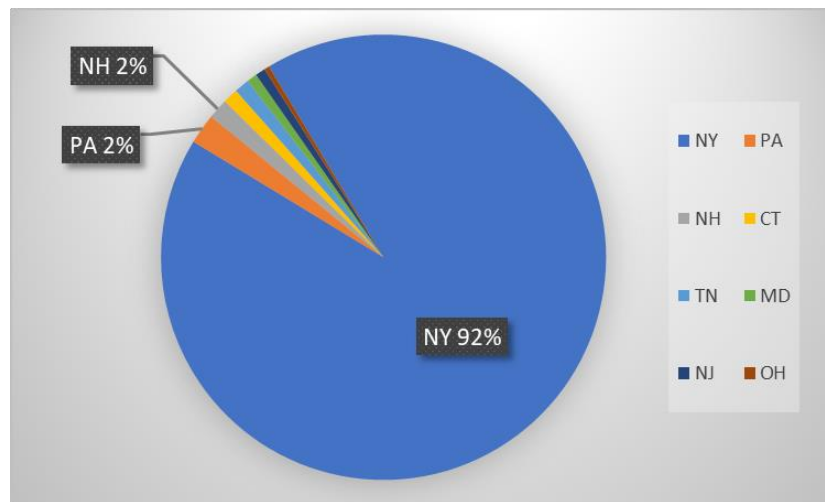
Non-invasive = native aquatic or terrestrial material; CLP = curly-leaf pondweed; EWM = Eurasian watermilfoil; VLM = variable-leaf milfoil; SWF = spiny waterflea; WC = water chestnut; ZM = zebra mussel; */AIS = aquatic invasive species.

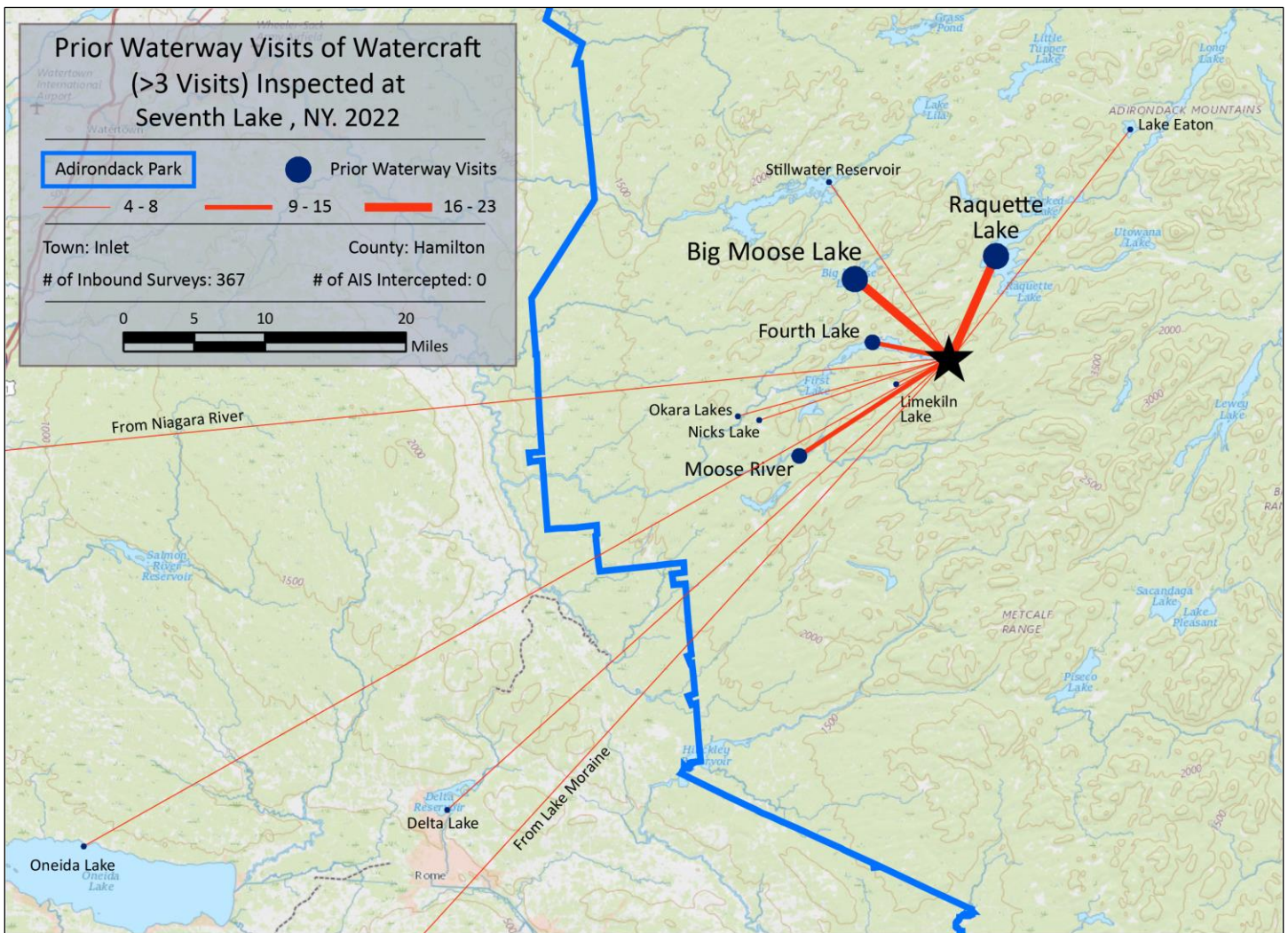
Previous Waterways for Launching Boats	# visits
NONE	126
SAME LAKE - PREVIOUS VISIT	73
Big Moose Lake	23
Raquette Lake	16
Fourth Lake	11
Moose River, NY	9
RENTAL	9
Okara Lakes (Herkimer County)	6
UNKNOWN (boater doesn't know)	6
Delta Lake	5
Lake Eaton	4
Lake Moraine (Madison County)	4
Limekiln Lake	4
Niagara River, NY	4
Nicks Lake (Herkimer County)	4
Oneida Lake	4
Stillwater Reservoir	4

Previous Waterways for Launching Boats	# visits
Forked Lake	3
St. Lawrence River	3
Twitchell Lake (Herkimer County)	3
Utowana Lake (Hamilton County)	3
Atlantic Ocean	2
Blue Mountain Lake	2
Chenango River, NY	2
Fish Creek Ponds	2
Great Sacandaga Lake	2
Hinckley Reservoir	2
Indian Lake (Hamilton County)	2
Lake Lila (Hamilton County)	2
Lake Ontario	2
Long Lake (Oneida County)	2
Otter Lake (Oneida County)	2
Piseco Lake	2
Third Lake	2

Previous Waterways for Launching Boats	# visits
Big Otter Lake (Herkimer/Lewis Counties)	1
Black Lake (St Lawrence County)	1
Buck Pond (Rainbow Lake/Lake Kushaqua)	1
Canadarago Lake	1
Canandaigua Lake	1
Cayuga Lake	1
Deer Pond (Franklin County)	1
First Lake	1
Green River Reservoir, Eden, VT	1
Lake Champlain	1
Lake Erie	1
Little Long Lake (Oneida County)	1
Long Lake	1
Schroon Lake	1
Seneca River	1
Sixth Lake (Hamilton County)	1
Tupper Lake	1
Total	367

**State of Motorized Boat Registration
(n=273)**





Seventh Lake Boat Launch