

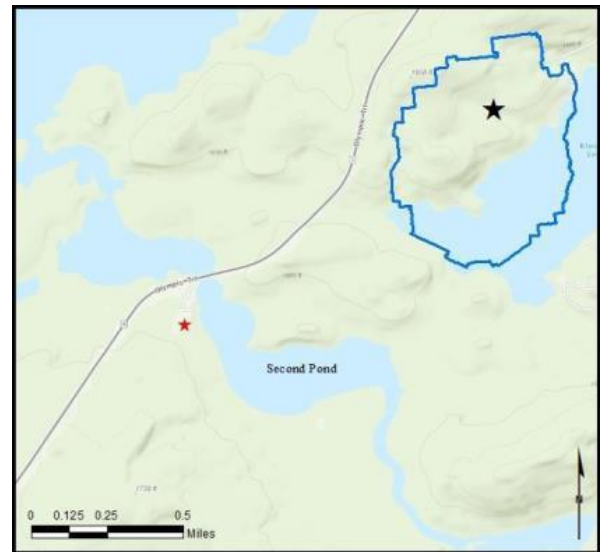
## Second Pond

**AIS intercepted:** 31  
**Boats inspected:** 4,496  
**Number of visitors:** 7,468  
**Boats failing inspection:** 3.6%  
**Decontaminations performed:** 126

**Dates of operation:** May 28 – October 10  
**Total number of days covered:** 103  
**Weekly coverage:** 7 days  
**Visitors showing spread prevention awareness:** 54%  
**Number of previously visited waterways:** 127

**AIS present in waterbody:** Eurasian watermilfoil,  
variable-leaf milfoil

**Stewardship History:** 2005, 2008-2012, 2014-Present



Watercraft	Boat Type										total # boats observed	total # boats inspected
	Barge	Canoe	Dock	Kayak	Motor	PWC	Row	Sail	SUP	Wind		
# boats observed	1	955	4	1828	1511	123	13	3	82	3	4523	4496
percentage of total boats	0%	21%	0%	40%	33%	3%	0%	0%	2%	0%	100%	99%

Boats observed at launch, including those not inspected. PWC=personal watercraft, SUP=stand-up paddleboard, Wind=windsurfer.

total # visitors	organisms found			total organisms	# boats dirty	# boats w/AIS	# of inspections	% of inspected boats dirty	% of inspected boats w/AIS
	entering	leaving	roadside						
7468	30	138	--	168	160	31	4496	3.6%	0.7%

Boats dirty = watercraft with any organic material, invasive, non-invasive or unknown.

Visitor Responses	AIS spread prevention awareness											# groups asked
	yes	Inspect	Wash	Drain	Bait	LW	Dry	Decon	same lake	first/frozen	didn't ask	
# groups	1455	307	678	195	4	25	319	108	66	172	429	2675
percentage of total groups asked	54%	11%	25%	7%	0%	1%	12%	4%	2%	6%	NA	

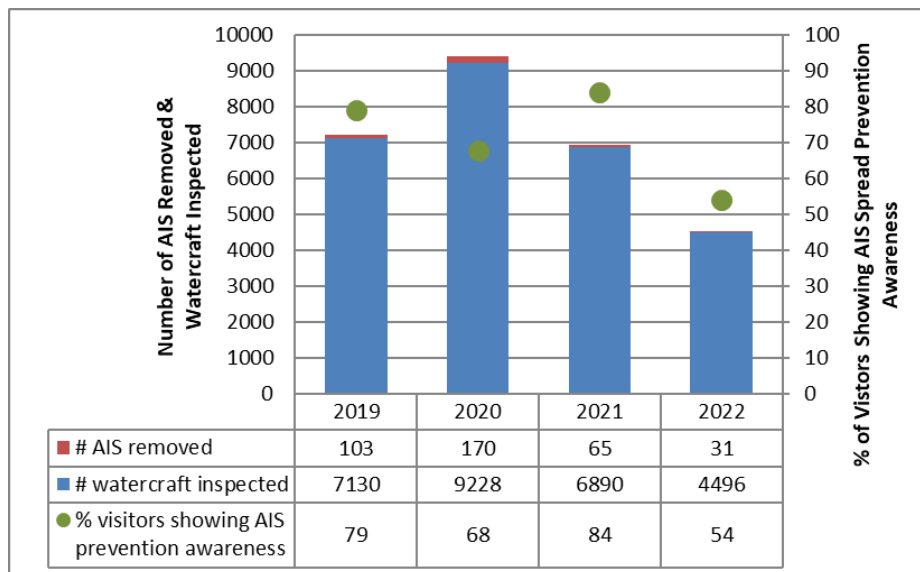
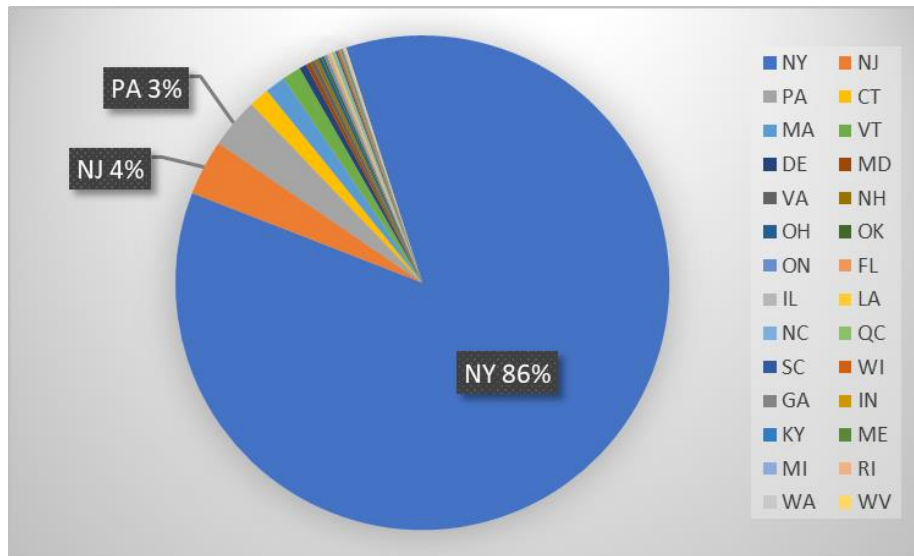
Yes = showed AIS spread prevention awareness; Drain = drained bilge; Bait = emptied bait bucket/disposed of bait; LW = drained livewell; Dry = dried boat; Decon = visited decon station; Same Lake = boat only goes in this lake; First/Frozen = first launch of the season or frozen boat.

Organisms Removed	Organism Type							total # AIS	% of inspected boats w/AIS
	Non-invasive	CLP*	EWM*	VLM*	SWF*	WC*	ZM*		
# organisms	137	1	27	2	0	0	1	31	0.7%
percentage of total orgs	82%	1%	16%	1%	0%	0%	1%		

Non-invasive = native aquatic or terrestrial material; CLP = curly-leaf pondweed; EWM = Eurasian watermilfoil; VLM = variable-leaf milfoil; SWF = spiny waterflea; WC = water chestnut; ZM = zebra mussel; \*/AIS = aquatic invasive species.

Aquatic Invasive Species Intercepted by Stewards	# found on boats launching	Previous Waterway	# found on boats retrieving	Previous Waterway
curly-leaf pondweed	1	Second Pond (1)	0	N/A
Eurasian watermilfoil	3	Second Pond (3)	24	Second Pond (24)
variable-leaf milfoil	1	Second Pond (1)	1	Second Pond (1)
zebra mussel	1	Lake Champlain (1)	0	N/A
<b>Totals</b>	<b>6</b>		<b>25</b>	

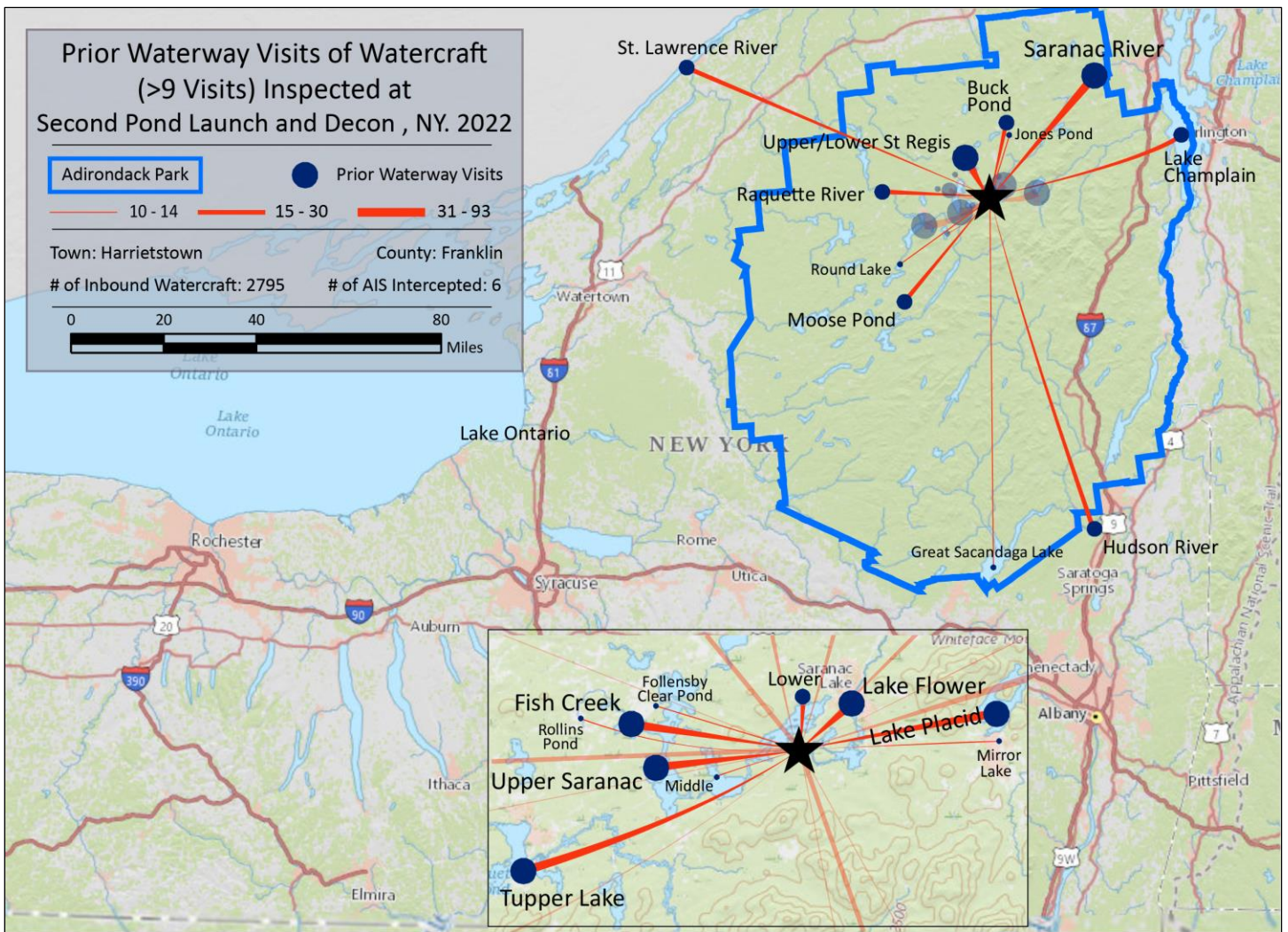
State of Motorized Boat Registration  
(n=1,646)



Previous Waterways for Launching Boats	# visits
NONE	1047
SAME LAKE - PREVIOUS VISIT	487
RENTAL	337
Lake Flower	93
Upper Saranac Lake	52
NOT ASKED	43
UNKNOWN (boater doesn't know)	43
Upper St. Regis Lake	37
Fish Creek Ponds	36
Lake Placid	36
Saranac River	32
Tupper Lake	31
Lake Champlain	23
Unspecified Private Owned	22
Buck Pond (Rainbow Lake/Lake Kushaqua)	20
Lower Saranac Lake	18
St. Lawrence River	18
Hudson River	17
Moose Pond (Hamilton County)	17
Raquette River, NY	15
Adirondacks (unspecified)	13
Follensby Clear Pond	13
Great Sacandaga Lake	10
Jones Pond (Franklin County)	10
Middle Saranac Lake	10
Mirror Lake	10
Rollins Pond	10
Round Lake (Hamilton County)	10
Bog River, NY	9
Floodwood Pond	9
Schroon Lake	9
Cranberry Lake	8
Lake George	8
Lake Colby	7
Lower St. Regis Lake	7
Stony Creek Ponds (Franklin County)	7
Beaver Lake (Hamilton County)	6
Canadarago Lake	6
Follensby Pond (Franklin County)	6
Long Lake	6
Meacham Lake	6
Franklin Falls Pond (Franklin County)	5
Hoel Pond	5
Lake Erie	5
Lake Ontario	5
unspecified lake in Vermont	5
Canada Lake	4

Previous Waterways for Launching Boats	# visits
Canandaigua Lake	4
Chateaugay Lake	4
Kiwassa Lake	4
Little Wolf Pond	4
Long Island Sound	4
Mohawk River	4
Osgood Pond	4
Putnam Pond (Essex County)	4
REFUSED TO ANSWER	4
Saratoga Lake	4
Ausable River	3
Deer River Flow (Franklin County)	3
Delaware River	3
Echo Lake (Essex County)	3
Fourth Lake	3
Loon Lake (Franklin County)	3
Oneida Lake	3
Skaneateles Lake	3
Stillwater Reservoir	3
Assunpink Lake, Millstone, NJ	2
Ballston Lake	2
Blue Mountain Lake	2
Chapel Pond (Essex County)	2
Clinton Reservoir, West Milford, NJ	2
Erie Canal	2
Esopus Creek, NY	2
Fern Lake (Clinton County)	2
Glenmere Lake (Orange County)	2
Heart Lake (Essex County)	2
Lake Clear	2
Lake Marian (St Lawrence County)	2
Lake Washington, Glocester, RI	2
Lincoln Pond (Essex County)	2
Little Clear Pond	2
Millsite Lake (Jefferson County)	2
Moody Pond (Franklin County)	2
Nelson Pond, East Montpelier, VT	2
Paradox Lake	2
Seneca Lake	2
unspecified lake in Missouri	2
West Branch Reservoir (Putnam County)	2
Allegheny Reservoir (Cattaraugus County)	1
Atlantic Ocean	1
Black Lake (Seneca County)	1
Canachagala Lake (Herkimer County)	1
Cassadaga Lakes (Chautauqua County)	1

Previous Waterways for Launching Boats	# visits
Cazenovia Lake	1
Chub Lake (St Lawrence County)	1
Church Pond (Franklin County)	1
Conesus Lake	1
Cossayuna Lake (Washington County)	1
Cranberry Lake, Byram Township, NJ	1
Dunham Reservoir (Rensselaer County)	1
Eagle Lake (Essex County)	1
East Pine Pond (Franklin County)	1
Essex Chain Lakes (Essex County)	1
Finger Lakes (unspecified)	1
Forked Lake	1
Fulton Chain of Lakes (unspecified)	1
Goose Pond, Tyringham, MA	1
Harris Lake (Essex County)	1
Hemlock Lake (Livingston/Ontario Counties)	1
Labrador Pond (Cortland County)	1
Lake Durant (Hamilton County)	1
Lake Iroquois, Williston, VT	1
Lake Memphremagog, VT	1
Lake Winnepesaukee, Alton, NH	1
Little Green Pond (Franklin County)	1
Long Lake (Oneida County)	1
Loon Lake (Warren County)	1
Manasquan River, NJ	1
Monksville Reservoir, Passaic County, NJ	1
Moose Pond Newcomb (Essex County)	1
Oseetah Lake	1
Pigeon Lake, ON	1
Raquette Lake	1
Rock Lake (Hamilton County)	1
Sacandaga River	1
Saint Regis Pond (Franklin County)	1
Schoharie Creek, NY	1
Schroon River, NY	1
Silver Lake (Clinton County)	1
South Colton Reservoir (St Lawrence Cty)	1
Spitfire Lake (Franklin County)	1
St. Regis River, NY	1
Stockbridge Bowl, Stockbridge, MA	1
Susquehanna River	1
Taylor Pond (Clinton County)	1
Turtle Pond (Essex County)	1
Whitney Lake (Hamilton County)	1
Wickaboag Lake, West Brookfield, MA	1
Wolf Pond (Franklin County)	1
<b>Total</b>	<b>2795</b>



Second Pond Boat Launch