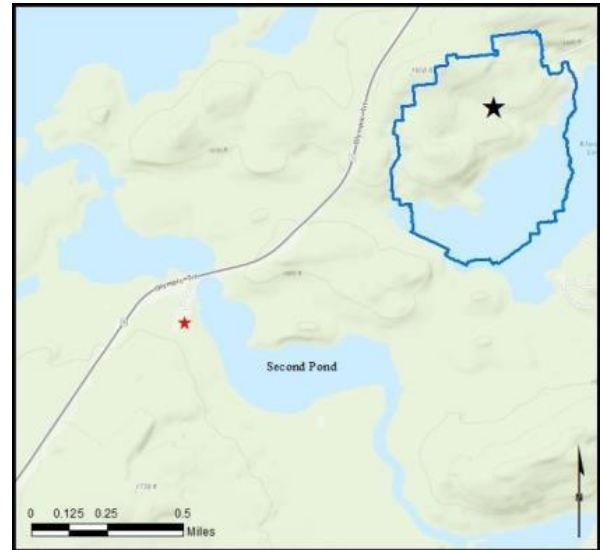


Second Pond

AIS intercepted: 65
Boats inspected: 6,890
Number of visitors: 12,012
Boats failing inspection: 4.2%

Dates of operation: May 29 – October 8
Total number of days covered: 104
Weekly coverage: 7 days
Visitors showing spread prevention awareness: 84%
Number of previously visited waterways: 208

AIS present in waterbody: Eurasian watermilfoil,
variable-leaf milfoil
Stewardship History: 2005, 2008-2012, 2014-Present



Watercraft	Boat Type										total # boats observed	total # boats inspected
	Barge	Canoe	Dock	Kayak	Motor	PWC	Row	Sail	SUP	Wind		
# boats observed	1	1655	0	2580	2393	201	13	6	132	0	6981	6890
percentage of total boats	0.01%	24%	0%	37%	34%	3%	0.2%	0.1%	2%	0%	100%	99%

Boats observed at launch, including those not inspected. PWC=personal watercraft, SUP=stand-up paddleboard, Wind=windsurfer.

total # visitors	organisms found			total organisms	# boats dirty	# boats w/AIS	# of inspections	% of inspected boats dirty	% of inspected boats w/AIS
	entering	leaving	roadside						
12012	82	246	--	328	289	59	6890	4.2%	0.9%

Boats dirty = watercraft with any organic material, invasive, non-invasive or unknown.

Visitor Responses	AIS spread prevention awareness											# groups asked
	yes	Inspect	Wash	Drain	Bait	LW	Dry	Decon	same lake	first/frozen	didn't ask	
# groups	3829	1403	1155	622	3	26	895	350	485	301	309	4578
percentage of total groups asked	84%	31%	25%	14%	0.1%	1%	20%	8%	11%	7%	NA	

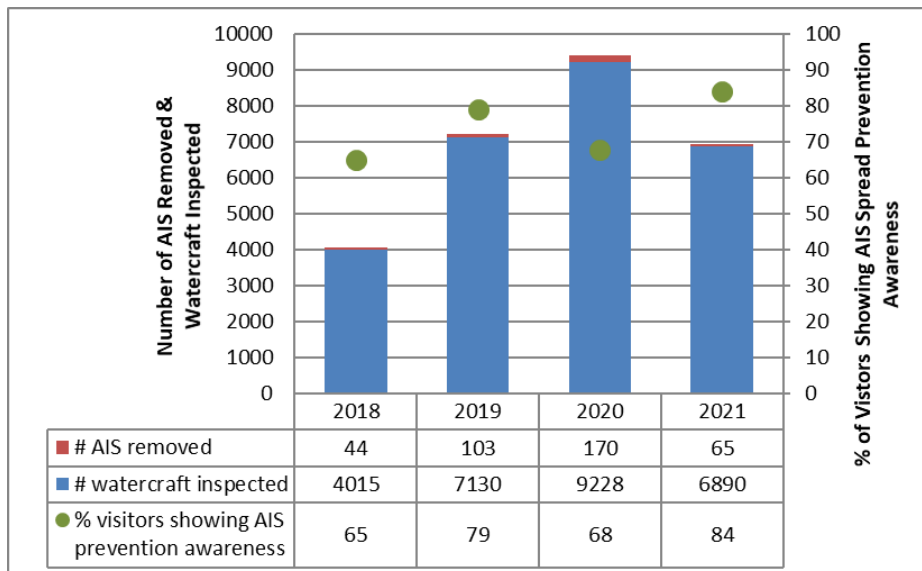
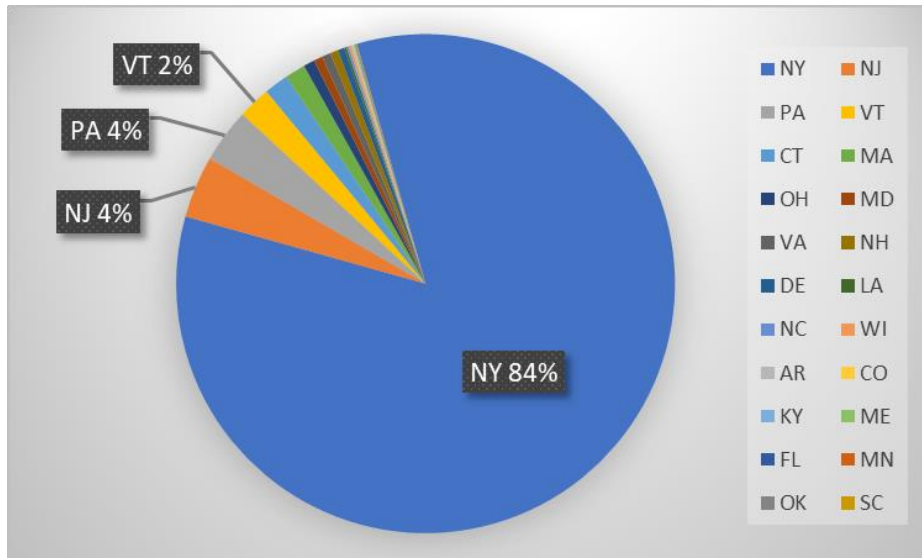
Yes = showed AIS spread prevention awareness; Drain = drained bilge; Bait = emptied bait bucket/disposed of bait; LW = drained livewell; Dry = dried boat; Decon = visited decon station; Same Lake = boat only goes in this lake; First/Frozen = first launch of the season or frozen boat.

Organisms Removed	Organism Type									total # AIS	% of inspected boats w/AIS
	Non-invasive	CLP*	HYD*	EWM*	VLM*	QUA*	SWF*	WC*	ZM*		
# organisms	263	4	0	46	13	0	0	1	1	65	0.9%
percentage of total orgs	80%	1%	0%	14%	4%	0%	0%	0.3%	0.3%		

Non-invasive = native aquatic or terrestrial material; CLP = curly-leaf pondweed; HYD = hydrilla; EWM = Eurasian watermilfoil; VLM = variable-leaf milfoil; QUA = quagga mussel; SWF = spiny waterflea; WC= water chestnut; ZM = zebra mussel; */AIS = aquatic invasive species.

Aquatic Invasive Species Intercepted by Stewards	# found on boats launching	Previous Waterway	# found on boats retrieving	Previous Waterway
curly-leaf pondweed	1	None (1)	3	Second Pond (3)
Eurasian watermilfoil	7	None (3), Schroon River (1), Second Pond (1), Upper Saranac Lake (1), Not Asked (1)	39	Second Pond (39)
variable-leaf milfoil	3	Second Pond (1), None (1), Not Asked (1)	10	Second Pond (10)
water chestnut	0	N/A	1	Second Pond (1 - previously in Lake Champlain)
zebra mussel	1	Glen Lake (1)	0	N/A
Totals	12		53	

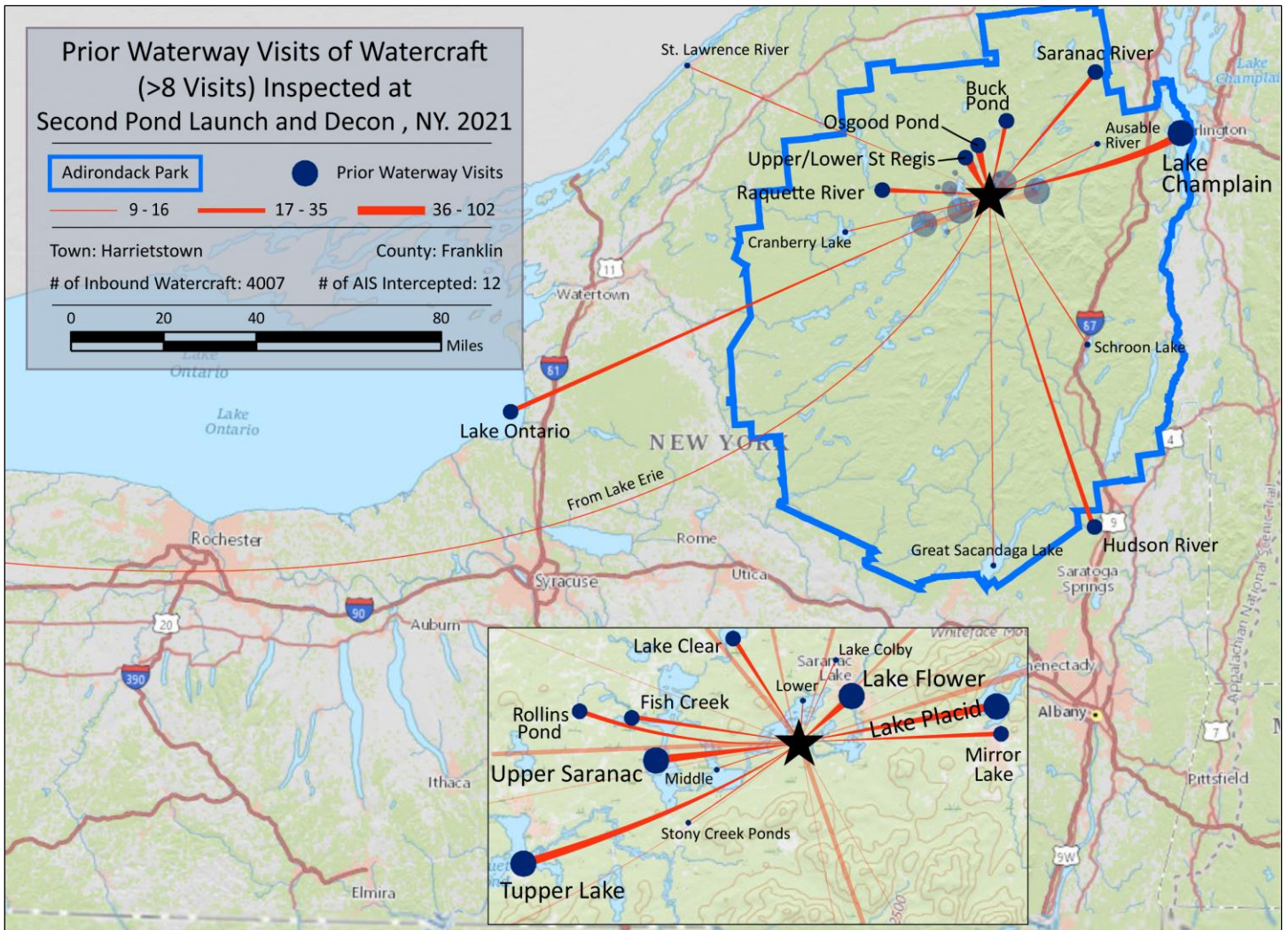
State of Motorized Boat Registration
(n=3,306)



Previous Waterways for Launching Boats	# visits
NONE	1259
SAME LAKE - PREVIOUS VISIT	866
RENTAL	447
NOT ASKED	105
Lake Flower	102
Upper Saranac Lake	86
Lake Placid	74
Lake Champlain	57
UNKNOWN (boater doesn't know)	54
Tupper Lake	45
Adirondacks (unspecified)	37
Mirror Lake	35
Fish Creek Ponds	34
Buck Pond (Rainbow Lake/Lake Kushaqua)	27
Raquette River, NY	27
Saranac River	27
Hudson River	25
Lake Ontario	23
Upper St. Regis Lake	21
Lake Clear	19
Osgood Pond	17
Rollins Pond	17
Middle Saranac Lake	14
Church Pond (Franklin County)	13
Lake Colby	13
Lower Saranac Lake	13
Ausable River	12
Cranberry Lake	12
Great Sacandaga Lake	12
Lake Erie	12
Schroon Lake	11
St. Lawrence River	11
Stony Creek Ponds (Franklin County)	9
Black Pond (Franklin County)	8
Brant Lake	8
Browns Tract Pond	8
Indian Lake (Franklin County)	8
Long Lake	8
Raquette Lake	8
REFUSED TO ANSWER	8
Kiwassa Lake	7
Lincoln Pond (Essex County)	7
Round Lake (Essex County)	7
Spitfire Lake (Franklin County)	7
Beaver Lake (Hamilton County)	6
Canandaigua Lake	6
Deer River Flow (Franklin County)	6
Lake George	6
Loon Lake (Franklin County)	6
Mohawk River	6
Moose Pond (Hamilton County)	6
Raquette Pond (Franklin County)	6
Saratoga Lake	6
Skaneateles Lake	6
unspecified pond in Vermont	6
Atlantic Ocean	5
Cayuga Lake	5
Chesapeake Bay	5
Finger Lakes (unspecified)	5
Harris Lake (Essex County)	5
Jones Pond (Franklin County)	5
Lake Eaton	5
Lower St. Regis Lake	5
Moose Pond Campground (Essex County)	5
Beltville Lake, Beltville State Park, PA	4
Cascade Lake (Essex County)	4
Davis Lake (Clinton County)	4
Delaware River	4
Genesee River, NY	4
Hemlock Lake (Livingston/Ontario Counties)	4
Indian River, NY	4
Meacham Lake	4
Mountain View Lake (Franklin County)	4
Saint Regis Pond (Franklin County)	4

Previous Waterways for Launching Boats	# visits
Big Moose Lake	3
Black Creek, NY	3
Black Lake (St Lawrence County)	3
Blue Mountain Lake	3
Carry Falls Reservoir	3
Chapel Pond (Essex County)	3
Chateaugay Lake	3
Chazy Lake	3
Connecticut River	3
DeRuyter Reservoir (Madison/Onondaga)	3
Flints Pond, Hollis, NH	3
Glen Lake (Warren County)	3
Lake Alice (Clinton County)	3
Lake Mahopac (Putnam County)	3
Little Clear Pond	3
Little Tupper Lake	3
Newcomb Lake (Essex County)	3
Oneida Lake	3
Orange Lake (Orange County)	3
Owasco Lake	3
Quabbin Reservoir, MA	3
Yamaska River, QC	3
Allegheny Reservoir (Cattaraugus County)	2
Allegheny River	2
Bear Pond (Hamilton County)	2
Beaver River, NY	2
Black Pond (Dutchess/Putnam Counties)	2
Bog River, NY	2
Caroga Lake	2
Catlin Lake (Essex/Hamilton Counties)	2
Cazenovia Lake	2
Chautauqua Lake (Chautauqua County)	2
Cheat Lake, Eastern, WV	2
Chittenden Reservoir, Chittenden, VT	2
Ellicott Creek	2
Fern Lake (Clinton County)	2
Floodwood Pond	2
Franklin Falls Pond (Franklin County)	2
Grass River Flow (St Lawrence County)	2
Green River Reservoir, Eden, VT	2
Greenwood Lake (Orange County)	2
Higley Falls Reservoir	2
Irondequoit Bay (Monroe County)	2
Keuka Lake	2
Kunjamuk River, NY	2
Lake Buel, Monterey, MA	2
Lake Nockamixon, Bucks County, PA	2
Little Long Lake (Oneida County)	2
Little Wolf Pond	2
Long Lake (Oneida County)	2
Long Pond St. Regis Canoe Area (Franklin)	2
Monksville Reservoir, Passaic County, NJ	2
Moreau Lake (Saratoga County)	2
Muskellunge Lake (Jefferson County)	2
Owen Pond (Essex County)	2
Ray Brook	2
Round Lake (Saratoga County)	2
Salmon River Reservoir (Oneida County)	2
Sand Lake (Hamilton County)	2
Sandy Creek, NY	2
Saranac Chain of Lakes (unspecified)	2
Stony Pond (Hamilton County)	2
Third Connecticut Lake, Pittsburg, NH	2
Thompsons Lake (Albany County)	2
Titicus Reservoir (Westchester County)	2
Waterbury Reservoir, Waterbury, VT	2
White Meadow Lake, Rockaway, NJ	2
Azicochos Lake, ME	1
Bear Lake (St Lawrence County)	1
Beardsley Lake (Herkimer County)	1
Berlin Lake, OH	1
Black Moshannon Lake, Rush Township, PA	1
Blue Marsh Lake, Berks, PA	1
Bristol Pond, New Haven, VT	1

Previous Waterways for Launching Boats	# visits
Buffalo River	1
Canadarago Lake	1
Candlewood Lake, Brookfield, CT	1
Carnegie Lake, Princeton, NJ	1
Cayuta Lake (Schuyler County)	1
Cheshire Reservoir, Cheshire, MA	1
Choptank River, MD	1
Conesus Lake	1
Copperas Pond (Essex County)	1
Deer Lake, Paupack Township, PA	1
Dryden Lake (Tompkins County)	1
Dunham Reservoir (Rensselaer County)	1
East River, NY	1
Fall Stream (Hamilton County)	1
Fish Pond (Franklin County)	1
Fourth Lake	1
Grafton Lakes State Park (Rensselaer Cnty)	1
Great South Bay	1
Green River, VT	1
Heart Lake (Essex County)	1
High Falls Pond (Lewis County)	1
Hoel Pond	1
Honeoye Lake	1
Indian Lake (Dutchess County)	1
Jamesville Reservoir (Onondaga County)	1
Kayuta Lake (Oneida County)	1
Lake Carmi, Franklin, VT	1
Lake Dunmore, Salisbury, VT	1
Lake Lila (Hamilton County)	1
Lake Luzerne (Warren County)	1
Lake Moraine (Madison County)	1
Lake Sunapee, Sunapee, NH	1
Lake Titus (Franklin County)	1
Lamoille River, VT	1
Long Island Sound	1
Long Pond (Lewis County)	1
Loon Lake (Warren County)	1
Lows Lake	1
Mariaville Lake (Schenectady County)	1
Mastens Lake (Sullivan County)	1
Metcalf Pond, Fletcher, VT	1
Mill Pond (Schuyler/Steuben Counties)	1
Newfound Lake, Bristol, NH	1
Niagara River, NY	1
Norton Pond, Norton, VT	1
Norwood Lake (St Lawrence County)	1
Oquaga Lake (Broome County)	1
Osmore Pond, Peacham, VT	1
Oswego River, NY	1
Paradox Lake	1
Peconic Lake (Suffolk County)	1
Piseco Lake	1
Polliwog Pond (Franklin County)	1
Pontoosuc Lake, Pittsfield, MA	1
Rainbow Falls Reservoir	1
Sackett Lake (Sullivan County)	1
Schroon River, NY	1
Seneca Lake	1
Seneca River	1
Shadow Lake, Glover, VT	1
Silver Lake (Clinton County)	1
Simon Pond (Franklin County)	1
Sixth Lake (Hamilton County)	1
St. Regis River, NY	1
Stillwater Reservoir	1
Taylor Pond (Clinton County)	1
Tioughnioga River, NY	1
Umbagog Lake, Coos County, NH	1
unspecified lake in Maryland	1
unspecified lake in Ontario	1
unspecified lake in Pennsylvania	1
Walloomsac River, Bennington, VT	1
White Pond (Putnam County)	1
Total	4007



Second Pond Boat Launch