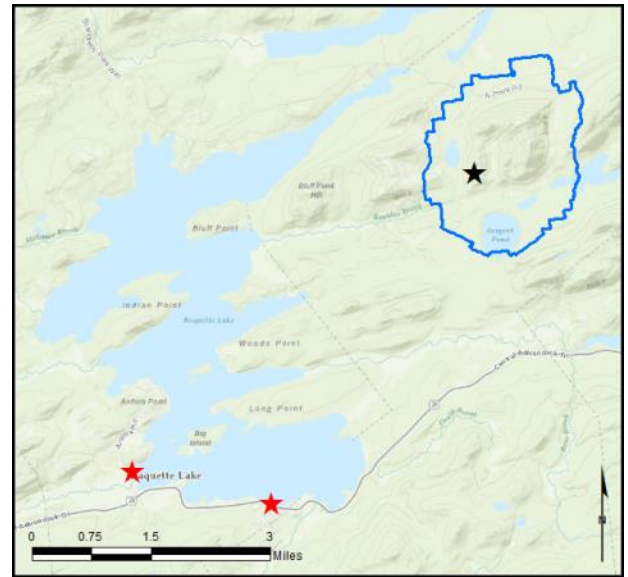


## Raquette Lake

**AIS intercepted:** 3  
**Boats inspected:** 862  
**Number of visitors:** 1,803  
**Boats failing inspection:** 5.2%

**Dates of operation:** May 29 – September 5  
**Total number of days covered:** 66  
**Weekly coverage:** 5 days  
**Visitors showing spread prevention awareness:** 93%  
**Number of previously visited waterways:** 34

**AIS present in waterbody:** variable-leaf milfoil  
**Stewardship history:** 2008, 2011 - present  
**Partnership:** Raquette Lake Preservation Foundation,  
 Raquette Lake Supply Co.



Watercraft	Boat Type										total # boats observed	total # boats inspected
	Barge	Canoe	Dock	Kayak	Motor	PWC	Row	Sail	SUP	Wind		
# boats observed	0	132	4	171	529	49	0	0	2	0	887	862
percentage of total boats	0%	15%	0.5%	19%	60%	6%	0%	0%	0.2%	0%	100%	97%

Boats observed at launch, including those not inspected. PWC=personal watercraft, SUP=stand-up paddleboard, Wind=windsurfer.

total # visitors	organisms found			total organisms	# boats dirty	# boats w/AIS	# of inspections	% of inspected boats dirty	% of inspected boats w/AIS
	entering	leaving	roadside						
1803	8	41	--	49	45	3	862	5.2%	0.3%

Boats dirty = watercraft with any organic material, invasive, non-invasive or unknown.

Visitor Responses	AIS spread prevention awareness											# groups asked
	yes	Inspect	Wash	Drain	Bait	LW	Dry	Decon	same lake	first/frozen	didn't ask	
# groups	643	359	264	332	8	68	340	28	96	90	31	693
percentage of total groups asked	93%	52%	38%	48%	1%	10%	49%	4%	14%	13%	NA	

Yes = showed AIS spread prevention awareness; Drain = drained bilge; Bait = emptied bait bucket/disposed of bait; LW = drained livewell; Dry = dried boat; Decon = visited decon station; Same Lake = boat only goes in this lake; First/Frozen = first launch of the season or frozen boat.

Organisms Removed	Organism Type									total # AIS	% of inspected boats w/AIS
	Non-invasive	CLP*	HYD*	EWM*	VLM*	QUA*	SWF*	WC*	ZM*		
# organisms	46	0	0	0	3	0	0	0	0	3	0.3%
percentage of total orgs	94%	0%	0%	0%	6%	0%	0%	0%	0%		

Non-invasive = native aquatic or terrestrial material; CLP = curly-leaf pondweed; HYD = hydrilla; EWM = Eurasian watermilfoil; VLM = variable-leaf milfoil; QUA = quagga mussel; SWF = spiny waterflea; WC = water chestnut; ZM = zebra mussel; \*/AIS = aquatic invasive species.

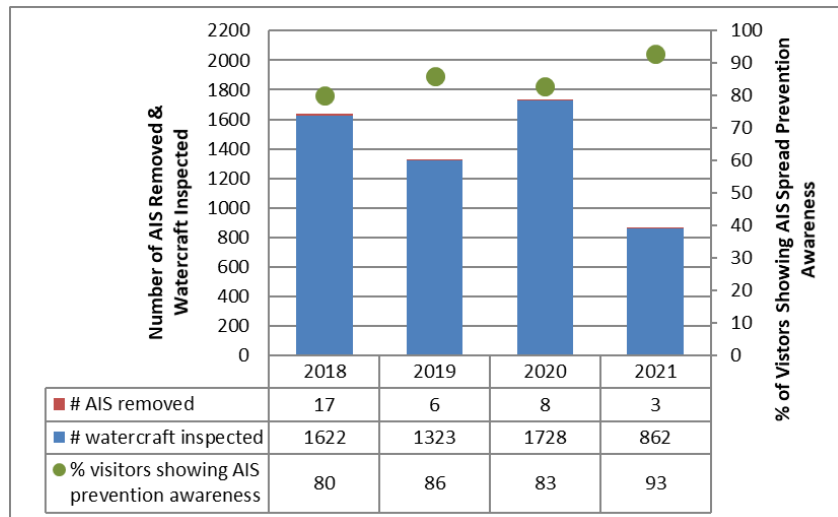
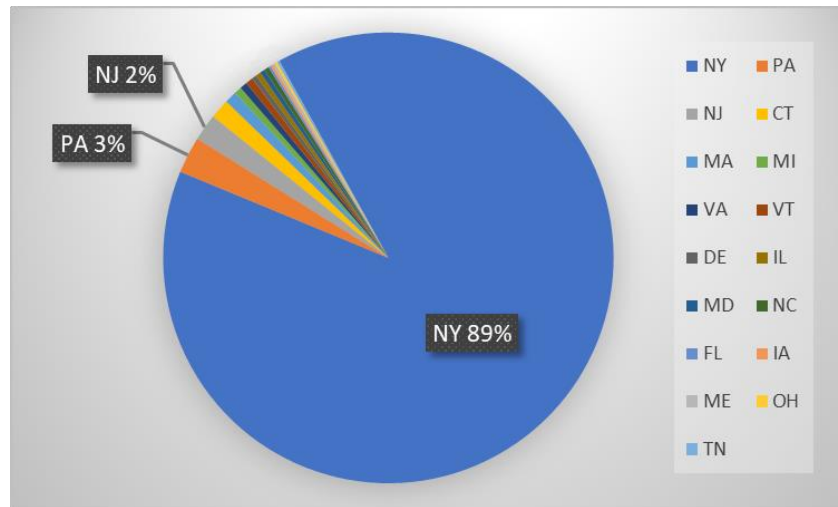
Aquatic Invasive Species Intercepted by Stewards	# found on boats launching	Previous Waterway	# found on boats retrieving	Previous Waterway
variable-leaf milfoil	0	N/A	3	Raquette Lake (3)
<b>Totals</b>	<b>0</b>		<b>3</b>	

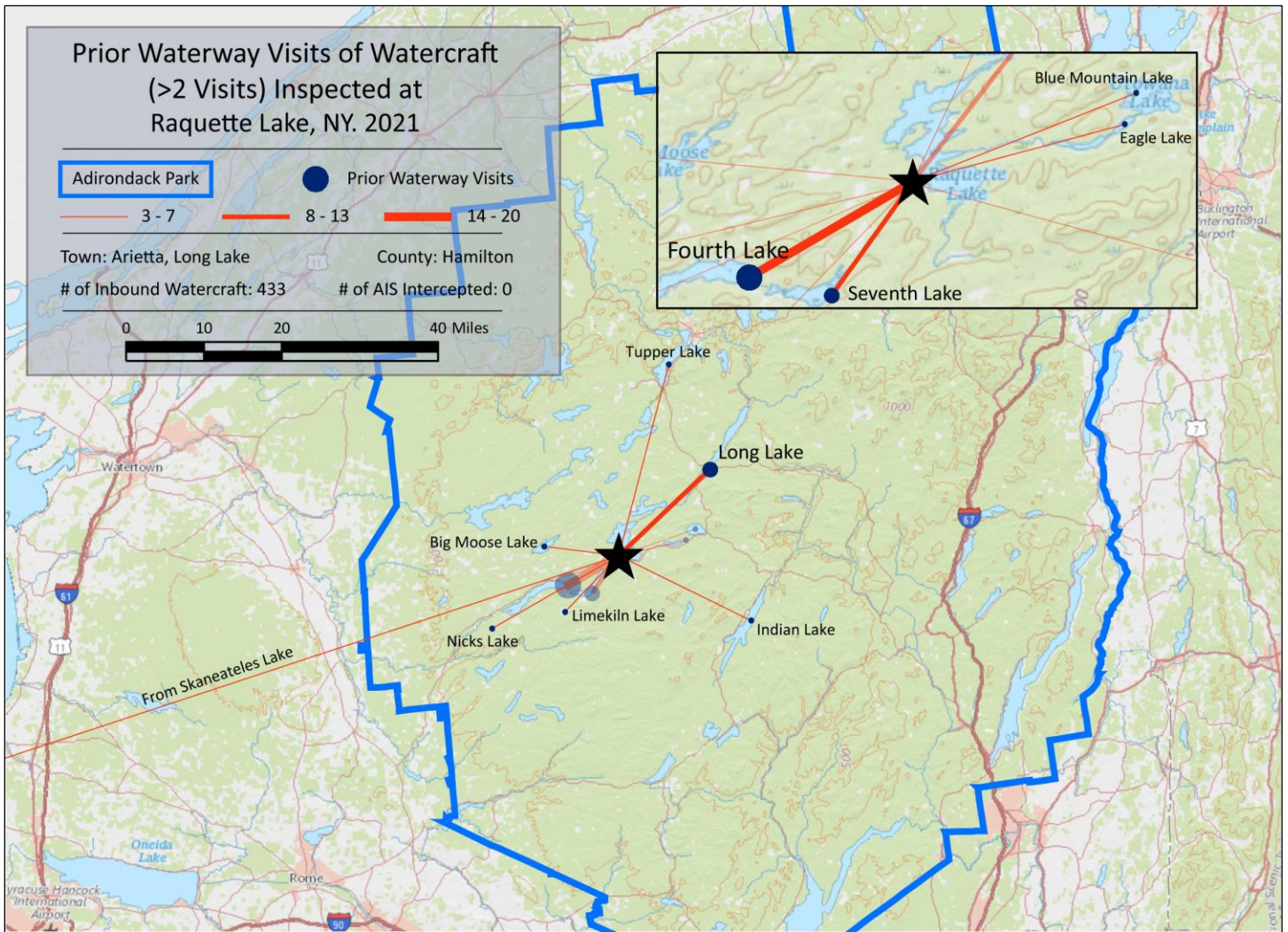
Previous Waterways for Launching Boats	# visits
NONE	224
SAME LAKE - PREVIOUS VISIT	96
Fourth Lake	20
Long Lake	13
Seventh Lake	11
Indian Lake (Hamilton County)	6
Limekiln Lake	6
Big Moose Lake	5
Blue Mountain Lake	4
Eagle Lake (Hamilton County)	4
Nicks Lake (Herkimer County)	4
REFUSED TO ANSWER	3
Skaneateles Lake	3

Previous Waterways for Launching Boats	# visits
Tupper Lake	3
Cazenovia Lake	2
Great Sacandaga Lake	2
Kayuta Lake (Oneida County)	2
Lake Champlain	2
NOT ASKED	2
Piseco Lake	2
Canadarago Lake	1
Cranberry Lake	1
Delaware River	1
Eighth Lake	1
Hinckley Reservoir	1
Hudson River	1

Previous Waterways for Launching Boats	# visits
Jessup River (Hamilton County)	1
Lake Flower	1
Lake Nockamixon, Bucks County, PA	1
Marion River	1
Oneida Lake	1
Otisco Lake	1
Payne Lake (Jefferson County)	1
Saratoga Lake	1
Schroon Lake	1
Second Lake (Herkimer County)	1
St. Lawrence River	1
Susquehanna River	1
UNKNOWN (boater doesn't know)	1
<b>Total</b>	<b>433</b>

State of Motorized Boat Registration  
(n=570)





Raquette Lake - Burke's Marina