

## Osgood Pond

**AIS intercepted:** 0  
**Boats inspected:** 619  
**Number of visitors:** 755  
**Boats failing inspection:** 1.0%

**Dates of operation:** May 29 – September 5  
**Total number of days covered:** 52  
**Weekly coverage:** 3-5 days  
**Visitors showing spread prevention awareness:** 75%  
**Number of previously visited waterways:** 39

**AIS present in waterbody:** none  
**Stewardship history:** 2008 - present  
**Partnership:** Osgood Pond Association



Watercraft	Boat Type										total # boats observed	total # boats inspected
	Barge	Canoe	Dock	Kayak	Motor	PWC	Row	Sail	SUP	Wind		
# boats observed	0	185	0	374	38	1	3	0	18	0	619	619
percentage of total boats	0%	30%	0%	60%	6%	0.2%	0.5%	0%	3%	0%	100%	100%

Boats observed at launch, including those not inspected. PWC=personal watercraft, SUP=stand-up paddleboard, Wind=windsurfer.

total # visitors	organisms found			total organisms	# boats dirty	# boats w/AIS	# of inspections	% of inspected boats dirty	% of inspected boats w/AIS
	entering	leaving	roadside						
755	1	5	--	6	6	0	619	1.0%	0%

Boats dirty = watercraft with any organic material, invasive, non-invasive or unknown.

Visitor Responses	AIS spread prevention awareness											# groups asked
	yes	Inspect	Wash	Drain	Bait	LW	Dry	Decon	same lake	first/frozen	didn't ask	
# groups	202	77	75	1	0	0	53	0	5	49	92	269
percentage of total groups asked	75%	29%	28%	0.4%	0%	0%	20%	0%	2%	18%	NA	

Yes = showed AIS spread prevention awareness; Drain = drained bilge; Bait = emptied bait bucket/disposed of bait; LW = drained livewell; Dry = dried boat; Decon = visited decon station; Same Lake = boat only goes in this lake; First/Frozen = first launch of the season or frozen boat.

Organisms Removed	Organism Type									total # AIS	% of inspected boats w/AIS
	Non-invasive	CLP*	HYD*	EWM*	VLM*	QUA*	SWF*	WC*	ZM*		
# organisms	6	0	0	0	0	0	0	0	0	0	0%
percentage of total orgs	100%	0%	0%	0%	0%	0%	0%	0%	0%	0%	

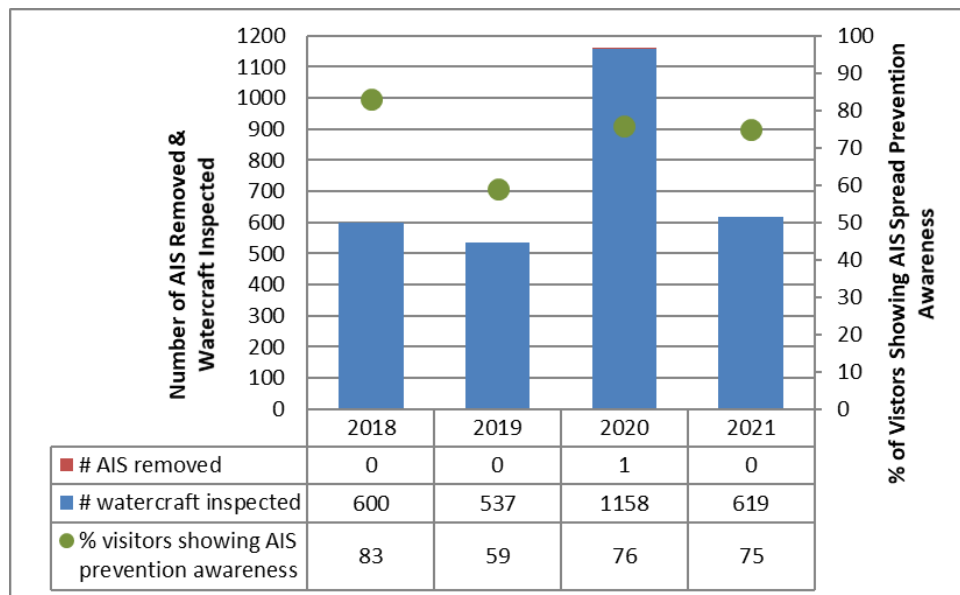
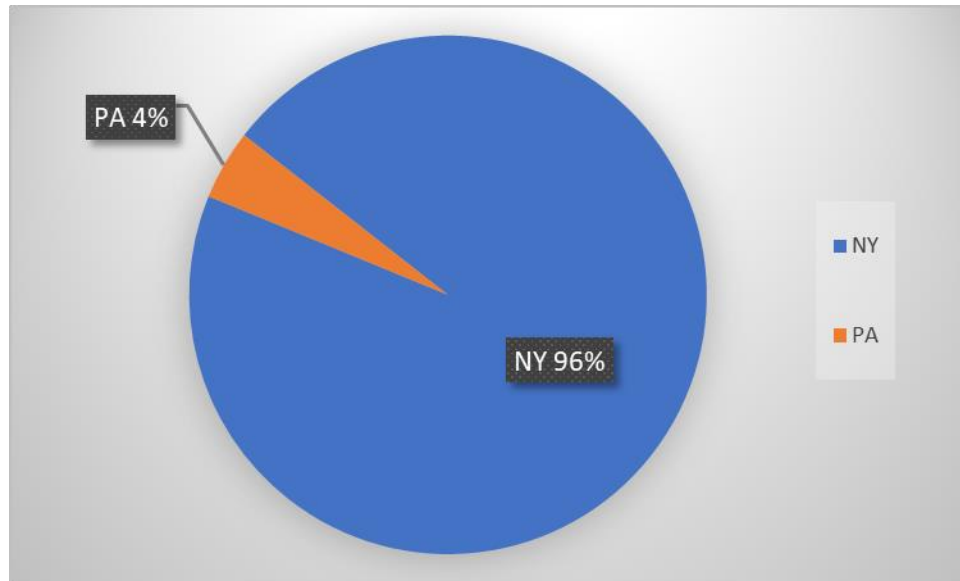
Non-invasive = native aquatic or terrestrial material; CLP = curly-leaf pondweed; HYD = hydrilla; EWM = Eurasian watermilfoil; VLM = variable-leaf milfoil; QUA = quagga mussel; SWF = spiny waterflea; WC = water chestnut; ZM = zebra mussel; \*/AIS = aquatic invasive species.

Previous Waterways for Launching Boats	# visits
NONE	166
SAME LAKE - PREVIOUS VISIT	64
Buck Pond (Rainbow Lake/Lake Kushaqua)	11
Rollins Pond	10
Meacham Lake	9
Lake Colby	8
Lake Flower	8
UNKNOWN (boater doesn't know)	8
Raquette River, NY	7
Lower St. Regis Lake	6
Jones Pond (Franklin County)	5
Middle Saranac Lake	5
Saranac River	5
Floodwood Pond	4
Lake Clear	4

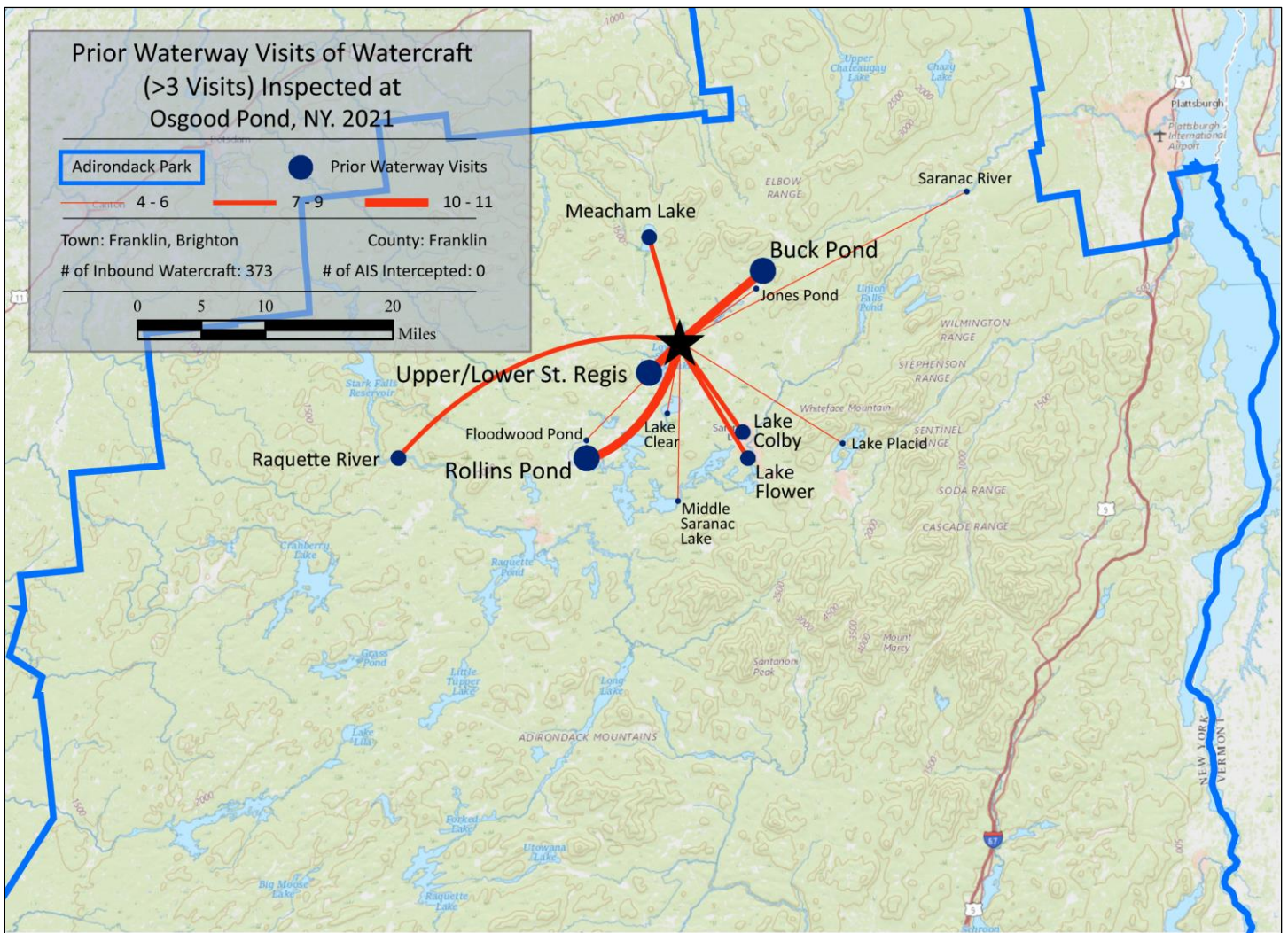
Previous Waterways for Launching Boats	# visits
Lake Placid	4
Upper St. Regis Lake	4
Black Pond (Franklin County)	3
Lower Saranac Lake	3
Mountain View Lake (Franklin County)	3
NOT ASKED	3
Bog River, NY	2
Clear Pond (Franklin County)	2
Fern Lake (Clinton County)	2
Follensby Clear Pond	2
Hudson River	2
Lincoln Pond (Essex County)	2
Oseetah Lake	2
RENTAL	2
Tupper Lake	2

Previous Waterways for Launching Boats	# visits
Ausable River	1
Debar Pond (Franklin County)	1
Deer River Flow (Franklin County)	1
East Pine Pond (Franklin County)	1
Irondequoit Creek	1
Kiawassa Lake	1
McKenzie Pond (Essex County)	1
Mirror Lake	1
Moose Pond (Hamilton County)	1
Moose Pond Campground (Essex County)	1
Raystown Lake, Juniata Township, PA	1
Saranac Chain of Lakes (unspecified)	1
Square Pond (Franklin County)	1
St. Lawrence River	1
St. Regis River, NY	1
<b>Total</b>	<b>373</b>

State of Motorized Boat Registration  
(n=46)







Osgood Pond