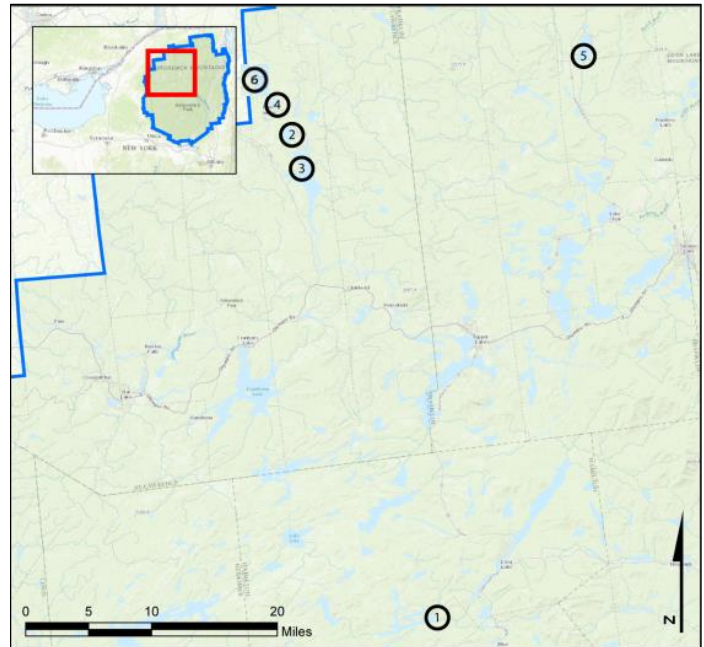


## Meacham Lake

**AIS intercepted:** 0  
**Boats inspected:** 248  
**Number of visitors:** 551  
**Boats failing inspection:** 4.0%

**Dates of operation:** June 11 – August 14  
**Total number of days covered:** 21  
**Weekly coverage:** 2 days  
**Visitors showing spread prevention awareness:** 84%  
**Number of previously visited waterways:** 20

**AIS present in waterbody:** Eurasian watermilfoil  
**Stewardship history:** 2015 - present



5-Meacham Lake

Watercraft	Boat Type										total # boats observed	total # boats inspected
	Barge	Canoe	Dock	Kayak	Motor	PWC	Row	Sail	SUP	Wind		
Meacham Lake	0	12	0	69	143	25	0	0	2	0	251	248
percentage of total boats	0%	5%	0%	27%	57%	10%	0%	0%	1%	0%	100%	99%

Boats observed at launch, including those not inspected. PWC=personal watercraft, SUP=stand-up paddleboard, Wind=windsurfer.

total # visitors	organisms found			total organisms	# boats dirty	# boats w/AIS	# of inspections	% of inspected boats dirty	% of inspected boats w/AIS
	entering	leaving	roadside						
551	1	9	--	10	10	0	248	4.0%	0%

Boats dirty = watercraft with any organic material, invasive, non-invasive or unknown.

Visitor Responses	AIS spread prevention awareness											# groups asked
	yes	Inspect	Wash	Drain	Bait	LW	Dry	Decon	same lake	first/frozen	didn't ask	
# groups	163	18	103	16	0	1	86	3	9	19	5	195
percentage of total groups asked	84%	9%	53%	8%	0%	1%	44%	2%	5%	10%	NA	

Yes = showed AIS spread prevention awareness; Drain = drained bilge; Bait = emptied bait bucket/disposed of bait; LW = drained livewell; Dry = dried boat; Decon = visited decon station; Same Lake = boat only goes in this lake; First/Frozen = first launch of the season or frozen boat.

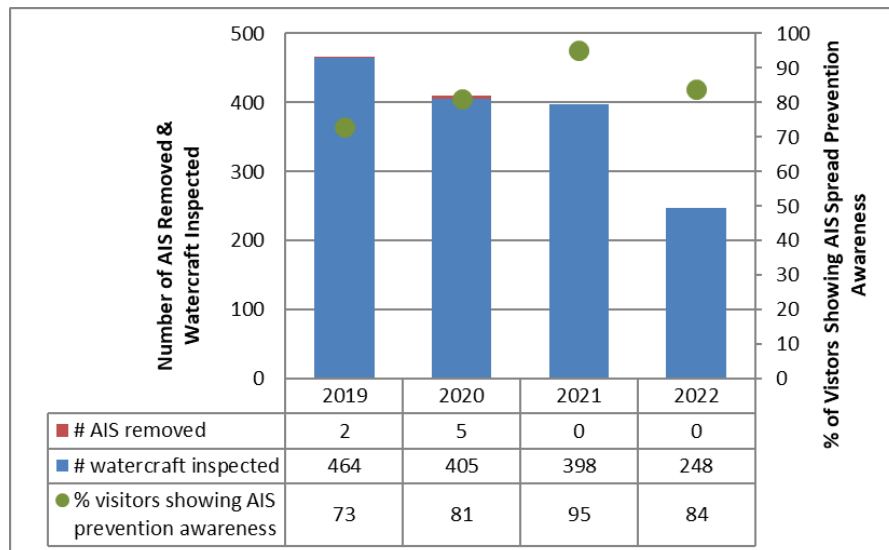
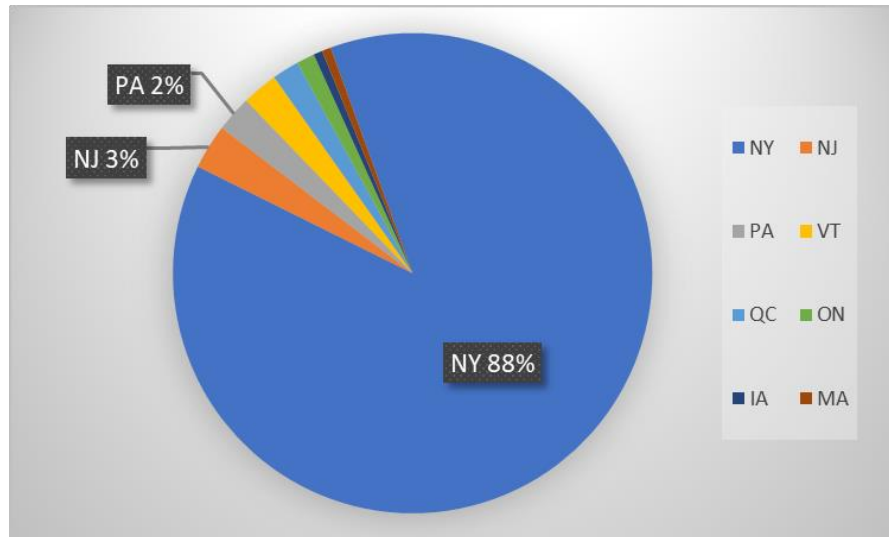
Organisms Removed	Organism Type							total # AIS	% of inspected boats w/AIS
	Non-invasive	CLP*	EWM*	VLM*	SWF*	WC*	ZM*		
# organisms	10	0	0	0	0	0	0	0	0%
percentage of total orgs	100%	0%	0%	0%	0%	0%	0%		

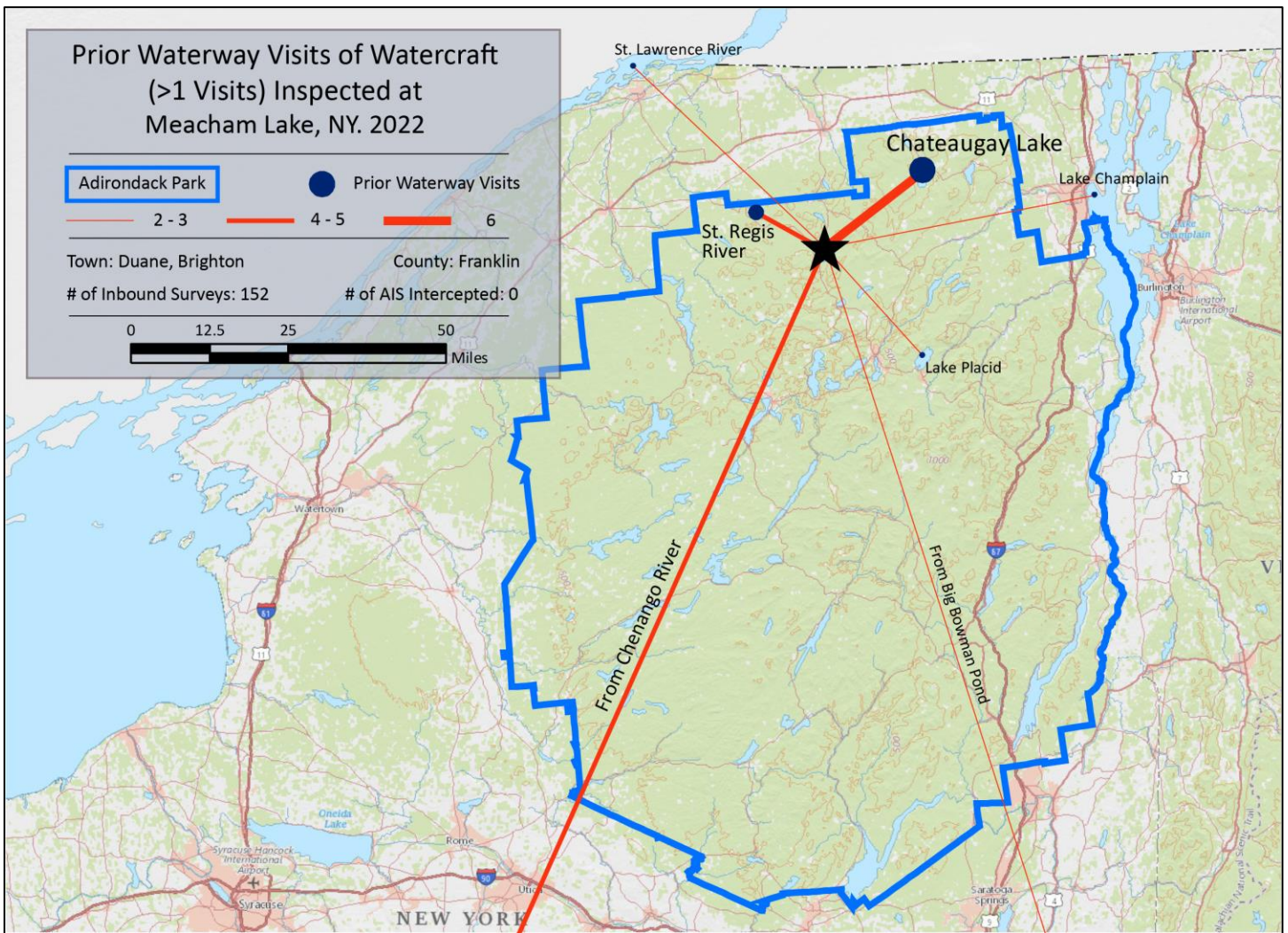
Non-invasive = native aquatic or terrestrial material; CLP = curly-leaf pondweed; EWM = Eurasian watermilfoil; VLM = variable-leaf milfoil; SWF = spiny waterflea; WC= water chestnut; ZM = zebra mussel; \*/AIS = aquatic invasive species.

Previous Waterways for Launching Boats	# visits
NONE	63
SAME LAKE - PREVIOUS VISIT	48
Chateaugay Lake	6
Chenango River, NY	5
St. Regis River, NY	5
St. Lawrence River	3
Big Bowman Pond (Rensselaer County)	2
Lake Champlain	2
Lake Placid	2
UNKNOWN (boater doesn't know)	2
Buck Pond (Rainbow Lake/Lake Kushaqua)	1
Lake Flower	1

Previous Waterways for Launching Boats	# visits
Long Lake	1
Lower Saranac Lake	1
Middle Saranac Lake	1
Mountain Lake (Fulton County)	1
Mountain View Lake (Franklin County)	1
Niagara River, NY	1
Norwood Lake (St Lawrence County)	1
NOT ASKED	1
South Colton Reservoir (St Lawrence Cty)	1
Spitfire Lake (Franklin County)	1
Taylor Pond (Clinton County)	1
Upper Saranac Lake	1
<b>Total</b>	<b>152</b>

**State of Motorized Boat Registration  
(n=165)**





Meacham Lake Boat Launch