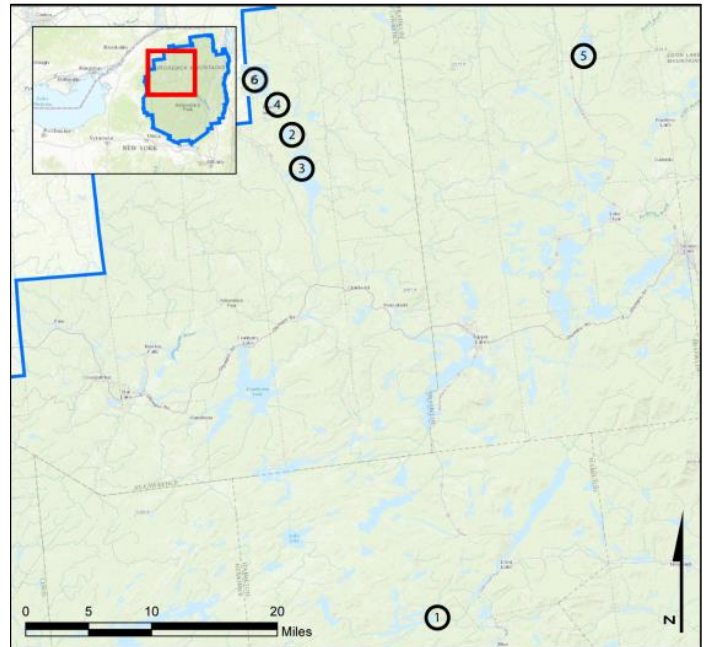


## Meacham Lake

**AIS intercepted:** 0  
**Boats inspected:** 398  
**Number of visitors:** 882  
**Boats failing inspection:** 1.8%

**Dates of operation:** May 29 – September 19  
**Total number of days covered:** 32  
**Weekly coverage:** 2 days  
**Visitors showing spread prevention awareness:** 95%  
**Number of previously visited waterways:** 29

**AIS present in waterbody:** Eurasian watermilfoil  
**Stewardship history:** 2015 - present



5-Meacham Lake

Watercraft	Boat Type										total # boats observed	total # boats inspected
	Barge	Canoe	Dock	Kayak	Motor	PWC	Row	Sail	SUP	Wind		
# boats observed	0	15	0	77	249	56	0	0	6	0	403	398
percentage of total boats	0%	4%	0%	19%	62%	14%	0%	0%	1%	0%	100%	99%

Boats observed at launch, including those not inspected. PWC=personal watercraft, SUP=stand-up paddleboard, Wind=windsurfer.

total # visitors	organisms found			total organisms	# boats dirty	# boats w/AIS	# of inspections	% of inspected boats dirty	% of inspected boats w/AIS
	entering	leaving	roadside						
882	2	6	--	8	7	0	398	1.8%	0%

Boats dirty = watercraft with any organic material, invasive, non-invasive or unknown.

Visitor Responses	AIS spread prevention awareness											# groups asked
	yes	Inspect	Wash	Drain	Bait	LW	Dry	Decon	same lake	first/frozen	didn't ask	
# groups	328	126	182	20	0	5	139	7	6	14	14	345
percentage of total groups asked	95%	37%	53%	6%	0%	1%	40%	2%	2%	4%	NA	

Yes = showed AIS spread prevention awareness; Drain = drained bilge; Bait = emptied bait bucket/disposed of bait; LW = drained livewell; Dry = dried boat; Decon = visited decon station; Same Lake = boat only goes in this lake; First/Frozen = first launch of the season or frozen boat.

Organisms Removed	Organism Type									total # AIS	% of inspected boats w/AIS
	Non-invasive	CLP*	HYD*	EWM*	VLM*	QUA*	SWF*	WC*	ZM*		
# organisms	8	0	0	0	0	0	0	0	0	0	0%
percentage of total orgs	100%	0%	0%	0%	0%	0%	0%	0%	0%	0%	

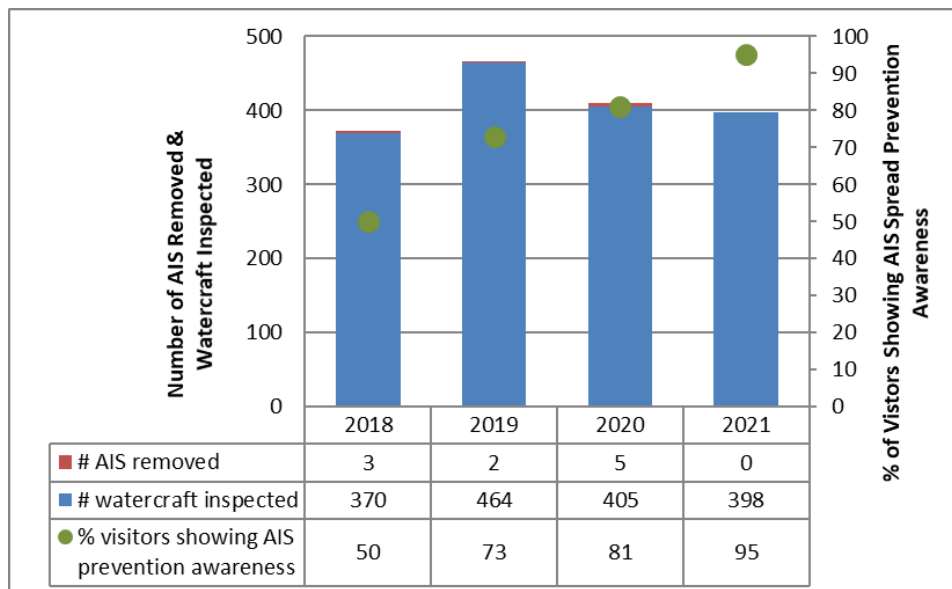
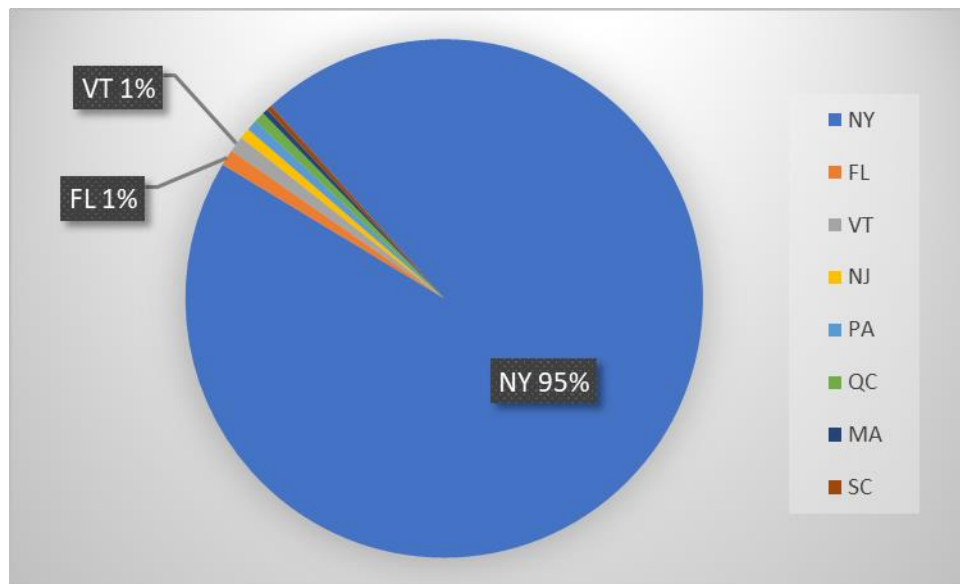
Non-invasive = native aquatic or terrestrial material; CLP = curly-leaf pondweed; HYD = hydrilla; EWM = Eurasian watermilfoil; VLM = variable-leaf milfoil; QUA = quagga mussel; SWF = spiny waterflea; WC = water chestnut; ZM = zebra mussel; \*/AIS = aquatic invasive species.

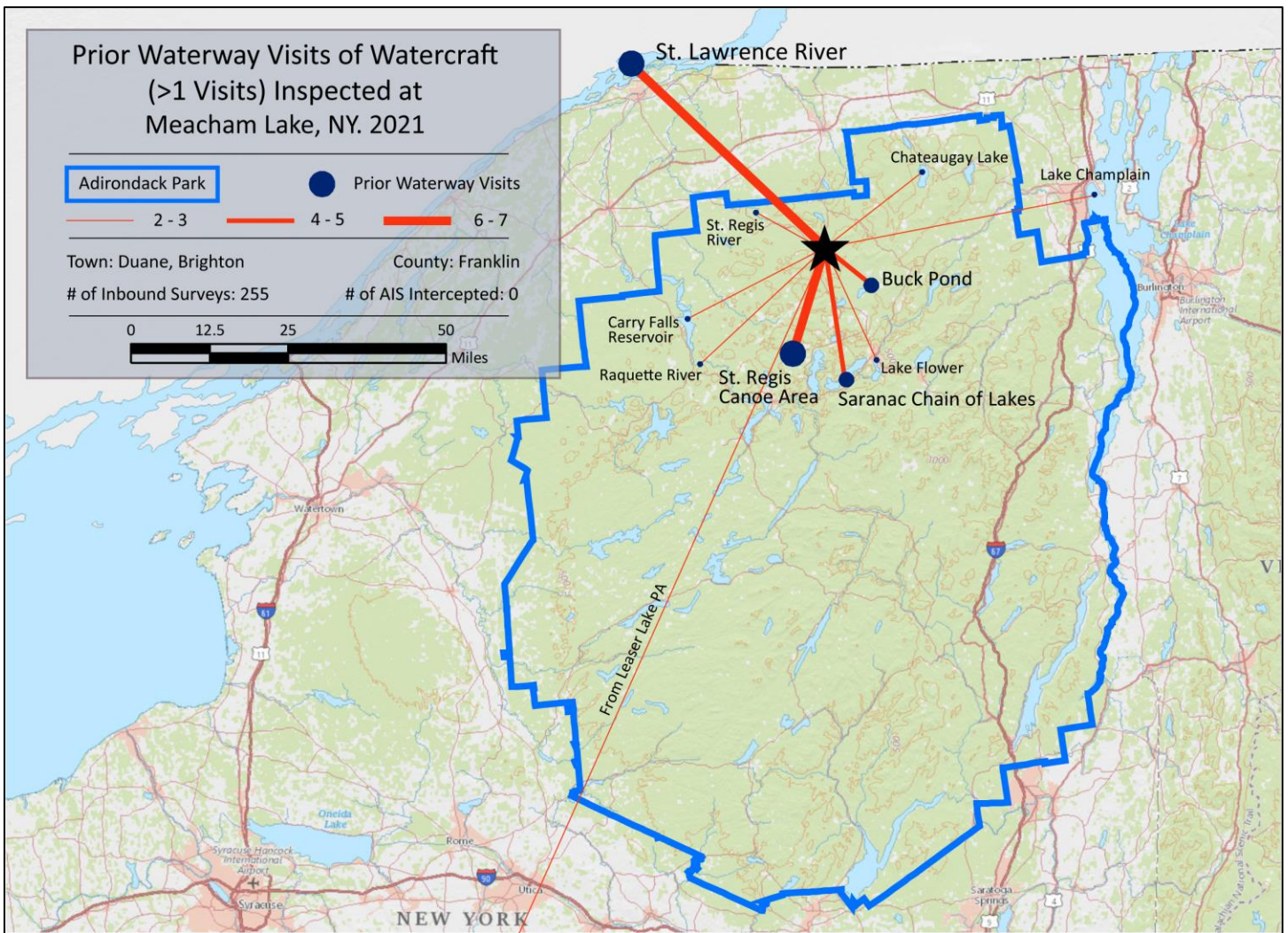
Previous Waterways for Launching Boats	# visits
NONE	122
SAME LAKE - PREVIOUS VISIT	73
St. Lawrence River	7
Long Pond St. Regis Canoe Area (Franklin)	6
Buck Pond (Rainbow Lake/Lake Kushaqua)	4
Saranac Chain of Lakes (unspecified)	4
Carry Falls Reservoir	3
Chateaugay Lake	3
Lake Flower	3
St. Regis River, NY	3
Lake Champlain	2

Previous Waterways for Launching Boats	# visits
Leaser Lake, Lynn Township, PA	2
NOT ASKED	2
Raquette River, NY	2
Cayuga Lake	1
Chazy Lake	1
Clear Pond (Franklin County)	1
Cranberry Lake	1
Indian Lake (Franklin County)	1
Lake Ozonia (St Lawrence County)	1
Lake Placid	1
Lime Lake (Cattaraugus County)	1

Previous Waterways for Launching Boats	# visits
Lower St. Regis Lake	1
Mountain View Lake (Franklin County)	1
Norwood Lake (St Lawrence County)	1
Oneida Lake	1
Putnam Pond (Essex County)	1
Saratoga Lake	1
Schroon Lake	1
Second Pond	1
Silver Lake (Clinton County)	1
South Colton Reservoir (St Lawrence Cnty)	1
Upper Saranac Lake	1
<b>Total</b>	<b>255</b>

State of Motorized Boat Registration  
(n=298)





Meacham Lake Boat Launch