

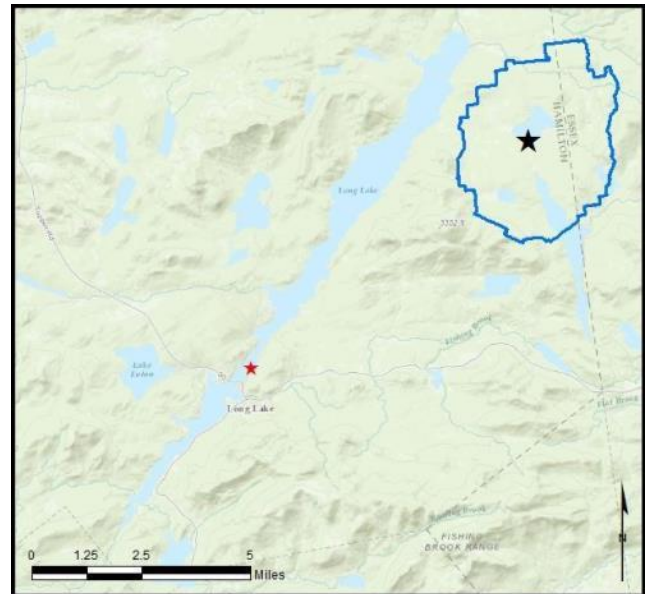
## Long Lake

**AIS intercepted:** 8  
**Boats inspected:** 1,610  
**Number of visitors:** 3,215  
**Boats failing inspection:** 2.3%  
**Decontaminations performed:** 33

**Dates of operation:** May 26 – October 9  
**Total number of days covered:** State Launch 113  
 Decon Station 34

**Weekly coverage:** 5-7 days  
**Visitors showing spread prevention awareness:** 89%  
**Number of previously visited waterways:** Launch 51, Decon 9

**AIS present in waterbody:** variable-leaf milfoil  
**Stewardship history:** 2008, 2011 - present  
**Partnership:** Long Lake Association



| Watercraft                | Boat Type |            |          |            |             |           |          |          |          |          | total # boats observed | total # boats inspected |
|---------------------------|-----------|------------|----------|------------|-------------|-----------|----------|----------|----------|----------|------------------------|-------------------------|
|                           | Barge     | Canoe      | Dock     | Kayak      | Motor       | PWC       | Row      | Sail     | SUP      | Wind     |                        |                         |
| State Launch              | 0         | 352        | 9        | 172        | 976         | 78        | 0        | 2        | 1        | 0        | 1590                   | 1577                    |
| percentage of total boats | 0%        | 22%        | 1%       | 11%        | 61%         | 5%        | 0%       | 0.1%     | 0.1%     | 0%       | 100%                   | 99%                     |
| Decon Station             | 0         | 1          | 0        | 3          | 25          | 4         | 0        | 0        | 0        | 0        | 33                     | 33                      |
| percentage of total boats | 0%        | 3%         | 0%       | 9%         | 76%         | 12%       | 0%       | 0%       | 0%       | 0%       | 100%                   | 100%                    |
| <b>total</b>              | <b>0</b>  | <b>353</b> | <b>9</b> | <b>175</b> | <b>1001</b> | <b>82</b> | <b>0</b> | <b>2</b> | <b>1</b> | <b>0</b> | <b>1623</b>            | <b>1610</b>             |
| percentage of total boats | 0%        | 22%        | 1%       | 11%        | 62%         | 5%        | 0%       | 0.1%     | 0.1%     | 0%       | 100%                   | 99%                     |

Boats observed at launch, including those not inspected. PWC=personal watercraft, SUP=stand-up paddleboard, Wind=windsurfer.

|               | total # visitors | organisms found |           |          | total organisms | # boats dirty | # boats w/AIS | # of inspections | % of inspected boats dirty | % of inspected boats w/AIS |
|---------------|------------------|-----------------|-----------|----------|-----------------|---------------|---------------|------------------|----------------------------|----------------------------|
|               |                  | entering        | leaving   | roadside |                 |               |               |                  |                            |                            |
| State Launch  | 3163             | 25              | 15        | 0        | 40              | 37            | 7             | 1577             | 2.3%                       | 0.4%                       |
| Decon Station | 52               | 0               | 0         | 0        | 0               | 0             | 0             | 33               | 0%                         | 0%                         |
| <b>total</b>  | <b>3215</b>      | <b>25</b>       | <b>15</b> | <b>0</b> | <b>40</b>       | <b>37</b>     | <b>7</b>      | <b>1610</b>      | <b>2.3%</b>                | <b>0.4%</b>                |

Boats dirty = watercraft with any organic material, invasive, non-invasive or unknown.

| Visitor Responses                | AIS spread prevention awareness |           |            |            |          |          |            |           |            |              |            | # groups asked |
|----------------------------------|---------------------------------|-----------|------------|------------|----------|----------|------------|-----------|------------|--------------|------------|----------------|
|                                  | yes                             | Inspect   | Wash       | Drain      | Bait     | LW       | Dry        | Decon     | same lake  | first/frozen | didn't ask |                |
| State Launch                     | 1116                            | 36        | 760        | 119        | 6        | 6        | 126        | 13        | 140        | 88           | 35         | 1261           |
| percentage of total groups asked | 89%                             | 3%        | 60%        | 9%         | 0.5%     | 0.5%     | 10%        | 1%        | 11%        | 7%           | NA         |                |
| Decon Station                    | 31                              | 0         | 16         | 1          | 1        | 1        | 0          | 31        | 0          | 0            | 0          | 31             |
| percentage of total groups asked | 100%                            | 0%        | 52%        | 3%         | 3%       | 3%       | 0%         | 100%      | 0%         | 0%           | NA         |                |
| <b>total</b>                     | <b>1147</b>                     | <b>36</b> | <b>776</b> | <b>120</b> | <b>7</b> | <b>7</b> | <b>126</b> | <b>44</b> | <b>140</b> | <b>88</b>    | <b>35</b>  | <b>1292</b>    |
| percentage of total groups asked | 89%                             | 3%        | 60%        | 9%         | 1%       | 1%       | 10%        | 3%        | 11%        | 7%           | NA         |                |

Yes = showed AIS spread prevention awareness; Drain = drained bilge; Bait = emptied bait bucket/disposed of bait; LW = drained livewell; Dry = dried boat; Decon = visited decon station; Same Lake = boat only goes in this lake; First/Frozen = first launch of the season or frozen boat.

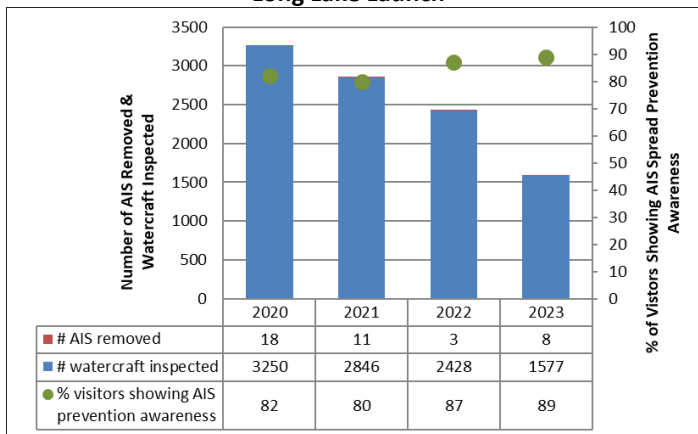
| Organisms Removed        | Organism Type |          |          |          |          |          |          |          |          | total # AIS | % of inspected boats w/AIS |
|--------------------------|---------------|----------|----------|----------|----------|----------|----------|----------|----------|-------------|----------------------------|
|                          | Non-invasive  | BN*      | CLP*     | HYD*     | EWM*     | VLM*     | SWF*     | WC*      | ZM*      |             |                            |
| State Launch             | 32            | 0        | 1        | 0        | 4        | 3        | 0        | 0        | 0        | 8           | 0.4%                       |
| percentage of total orgs | 80%           | 0%       | 3%       | 0%       | 10%      | 8%       | 0%       | 0%       | 0%       |             |                            |
| Decon Station            | 0             | 0        | 0        | 0        | 0        | 0        | 0        | 0        | 0        | 0           | 0%                         |
| percentage of total orgs | 0%            | 0%       | 0%       | 0%       | 0%       | 0%       | 0%       | 0%       | 0%       |             |                            |
| <b>total</b>             | <b>32</b>     | <b>0</b> | <b>1</b> | <b>0</b> | <b>4</b> | <b>3</b> | <b>0</b> | <b>0</b> | <b>0</b> | <b>8</b>    | <b>0.4%</b>                |
| percentage of total orgs | 80%           | 0%       | 3%       | 0%       | 10%      | 8%       | 0%       | 0%       | 0%       |             |                            |

Non-invasive = native aquatic or terrestrial material; BN = brittle naiad; CLP = curly-leaf pondweed; HYD = hydrilla; EWM = Eurasian watermilfoil; VLM = variable-leaf milfoil; SWF = spiny/fishhook waterflea; WC= water chestnut; ZM = zebra mussel; \*/AIS = aquatic invasive species.

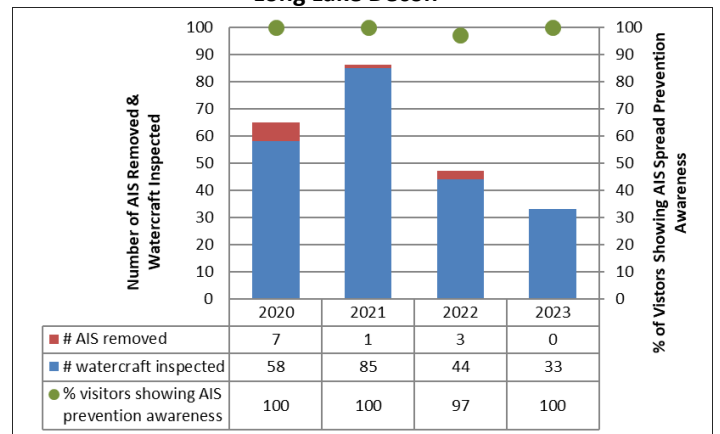
Long Lake Launch

| Aquatic Invasive Species Intercepted by Stewards | # found on boats launching | Previous Waterway  | # found on boats retrieving | Previous Waterway                               |
|--|----------------------------|--|-----------------------------|---|
| curly-leaf pondweed                              | 1                          | Lake Ontario (1)   | 0                           | N/A   |
| Eurasian watermilfoil                            | 3                          | Lake Bomoseen VT (1), Lake Ontario (1), <i>Unknown</i> (1) | 1                           | Long Lake (1)<br>(previously in Lake Champlain) |
| variable-leaf milfoil                            | 2                          | Long Lake (1), <i>Unknown</i> (1)                          | 1                           | Long Lake (1)                                   |
| <b>Totals</b>                                    | <b>6</b>                   |  | <b>2</b>                    |   |

Long Lake Launch

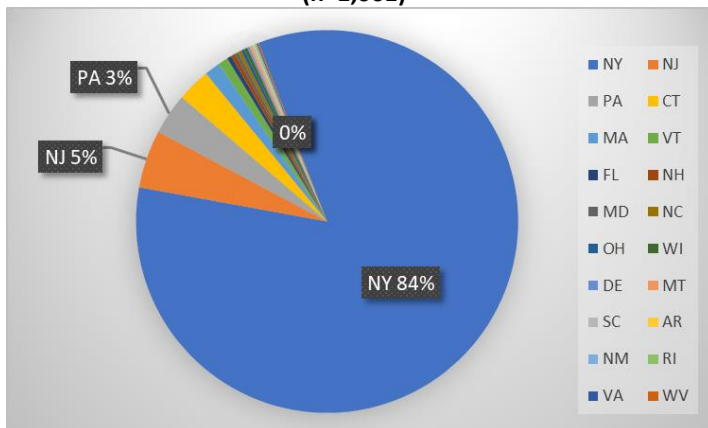


Long Lake Decon

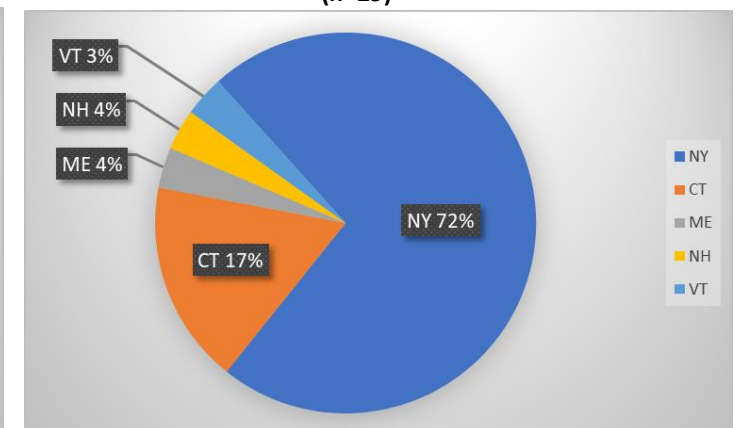


State of Motorized Boat Registration

Long Lake Launch (n=1,061)



Long Lake Decon (n=29)



**Long Lake Launch**

| Previous Waterways for Launching Boats | # visits |
|--|----------|
| SAME LAKE - PREVIOUS VISIT             | 688      |
| NONE                                   | 321      |
| RENTAL                                 | 63       |
| UNKNOWN (boater doesn't know)          | 23       |
| Raquette Lake                          | 10       |
| Raquette River, NY                     | 10       |
| Tupper Lake                            | 8        |
| NOT ASKED                              | 7        |
| Great Sacandaga Lake                   | 5        |
| Atlantic Ocean                         | 4        |
| Cranberry Lake                         | 4        |
| Dunham Reservoir (Rensselaer County)   | 4        |
| Forked Lake                            | 4        |
| Hudson River                           | 4        |
| Indian Lake (Hamilton County)          | 4        |
| Lake George                            | 4        |
| Blue Mountain Lake                     | 3        |
| Harris Lake (Essex County)             | 3        |
| Lake Eaton                             | 3        |
| Lake Flower                            | 3        |

| Previous Waterways for Launching Boats   | # visits |
|--|----------|
| St. Lawrence River                       | 3        |
| Allegheny Reservoir (Cattaraugus County) | 2        |
| Butterfield Lake                         | 2        |
| Cedar River Flow (Hamilton County)       | 2        |
| Lake Abanakee (Hamilton County)          | 2        |
| Lamoille River, VT                       | 2        |
| Little Tupper Lake                       | 2        |
| REFUSED TO ANSWER                        | 2        |
| Star Lake (St Lawrence County)           | 2        |
| Adirondacks (unspecified)                | 1        |
| Amawalk Reservoir (Westchester County)   | 1        |
| Augur Lake (Essex County)                | 1        |
| Bear Lake (St Lawrence County)           | 1        |
| Big Moose River, NY                      | 1        |
| Buffalo River                            | 1        |
| Canandaigua Lake                         | 1        |
| Chateaugay Lake                          | 1        |
| Conestoga River, PA                      | 1        |
| Delaware River                           | 1        |
| Glen Lake, Fair Haven, VT                | 1        |

| Previous Waterways for Launching Boats   | # visits    |
|--|-------------|
| Great Pond, ME                           | 1           |
| Henderson Pond (Jefferson County)        | 1           |
| Hyde Lake (Jefferson County)             | 1           |
| Lake Durant (Hamilton County)            | 1           |
| Lake Nockamixon, Bucks County, PA        | 1           |
| Lake Ontario                             | 1           |
| Lake Placid                              | 1           |
| Lower Saranac Lake                       | 1           |
| Mauch Chunk Lake, Jim Thorpe, PA         | 1           |
| Middle Saranac Lake                      | 1           |
| Mohawk River                             | 1           |
| Monksville Reservoir, Passaic County, NJ | 1           |
| Oneida Lake                              | 1           |
| Raquette Pond (Franklin County)          | 1           |
| Round Lake (Hamilton County)             | 1           |
| Second Pond                              | 1           |
| Seventh Lake                             | 1           |
| Silver Lake (Clinton County)             | 1           |
| UnspecifiedPrivateOwned                  | 1           |
| <b>Total</b>                             | <b>1224</b> |

**Long Lake Decon**

| Previous Waterways for Launching Boats | # visits |
|--|----------|
| Long Lake                              | 19       |
| Lake Adirondack (Hamilton County)      | 3        |
| Lake Champlain                         | 2        |
| NONE                                   | 2        |
| Saratoga Lake                          | 2        |

| Previous Waterways for Launching Boats | # visits  |
|--|-----------|
| Caballo Lake, NM                       | 1         |
| Chesapeake Bay                         | 1         |
| Cranberry Lake                         | 1         |
| Lake Lila (Hamilton County)            | 1         |
| Lower Saranac Lake                     | 1         |
| <b>Total</b>                           | <b>33</b> |

