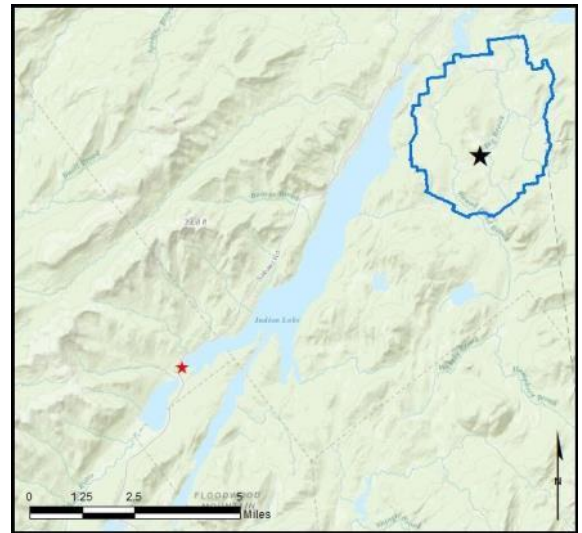


## Indian Lake

**AIS intercepted:** 0  
**Boats inspected:** 477  
**Number of visitors:** 821  
**Boats failing inspection:** 0%

**Dates of operation:** July 20 – October 9  
**Total number of days covered:** 38  
**Weekly coverage:** 5 days  
**Visitors showing spread prevention awareness:** 99%  
**Number of previously visited waterways:** 22

**AIS present in waterbody:** spiny waterflea  
**Stewardship history:** 2015 - present  
**Partnership:** Indian Lake Association



Watercraft	Boat Type										total # boats observed	total # boats inspected
	Barge	Canoe	Dock	Kayak	Motor	PWC	Row	Sail	SUP	Wind		
# boats observed	0	86	2	156	186	14	25	1	5	2	477	477
percentage of total boats	0%	18%	0.4%	33%	39%	3%	5%	0.2%	1%	0.4%	100%	100%

Boats observed at launch, including those not inspected. PWC=personal watercraft, SUP=stand-up paddleboard, Wind=windsurfer.

total # visitors	organisms found			total organisms	# boats dirty	# boats w/AIS	# of inspections	% of inspected boats dirty	% of inspected boats w/AIS
	entering	leaving	roadside						
821	0	0	0	0	0	0	477	0%	0%

Boats dirty = watercraft with any organic material, invasive, non-invasive or unknown.

Visitor Responses	AIS spread prevention awareness											# groups asked
	yes	Inspect	Wash	Drain	Bait	LW	Dry	Decon	same lake	first/frozen	didn't ask	
# groups	379	323	212	10	1	3	229	3	5	4	0	382
percentage of total groups asked	99%	85%	55%	3%	0%	1%	60%	1%	1%	1%	NA	

Yes = showed AIS spread prevention awareness; Drain = drained bilge; Bait = emptied bait bucket/disposed of bait; LW = drained livewell; Dry = dried boat; Decon = visited decon station; Same Lake = boat only goes in this lake; First/Frozen = first launch of the season or frozen boat.

Organisms Removed	Organism Type									total # AIS	% of inspected boats w/AIS
	Non-invasive	BN*	CLP*	HYD*	EWM*	VLM*	SWF*	WC*	ZM*		
# organisms	0	0	0	0	0	0	0	0	0	0	0%
percentage of total orgs	0%	0%	0%	0%	0%	0%	0%	0%	0%	0%	

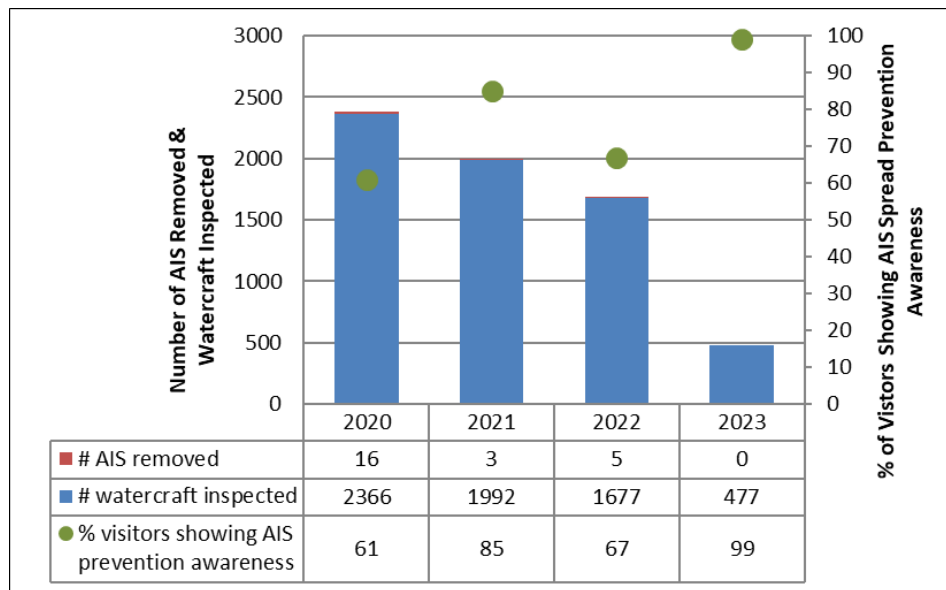
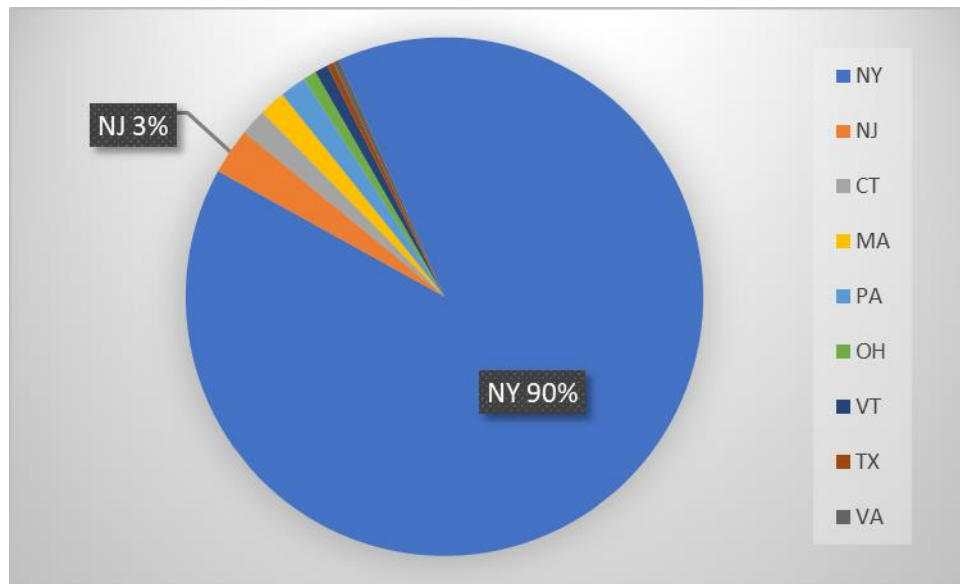
Non-invasive = native aquatic or terrestrial material; BN = brittle naiad; CLP = curly-leaf pondweed; HYD = hydrilla; EWM = Eurasian watermilfoil; VLM = variable-leaf milfoil; SWF = spiny/fishhook waterflea; WC= water chestnut; ZM = zebra mussel; \*/AIS = aquatic invasive species.

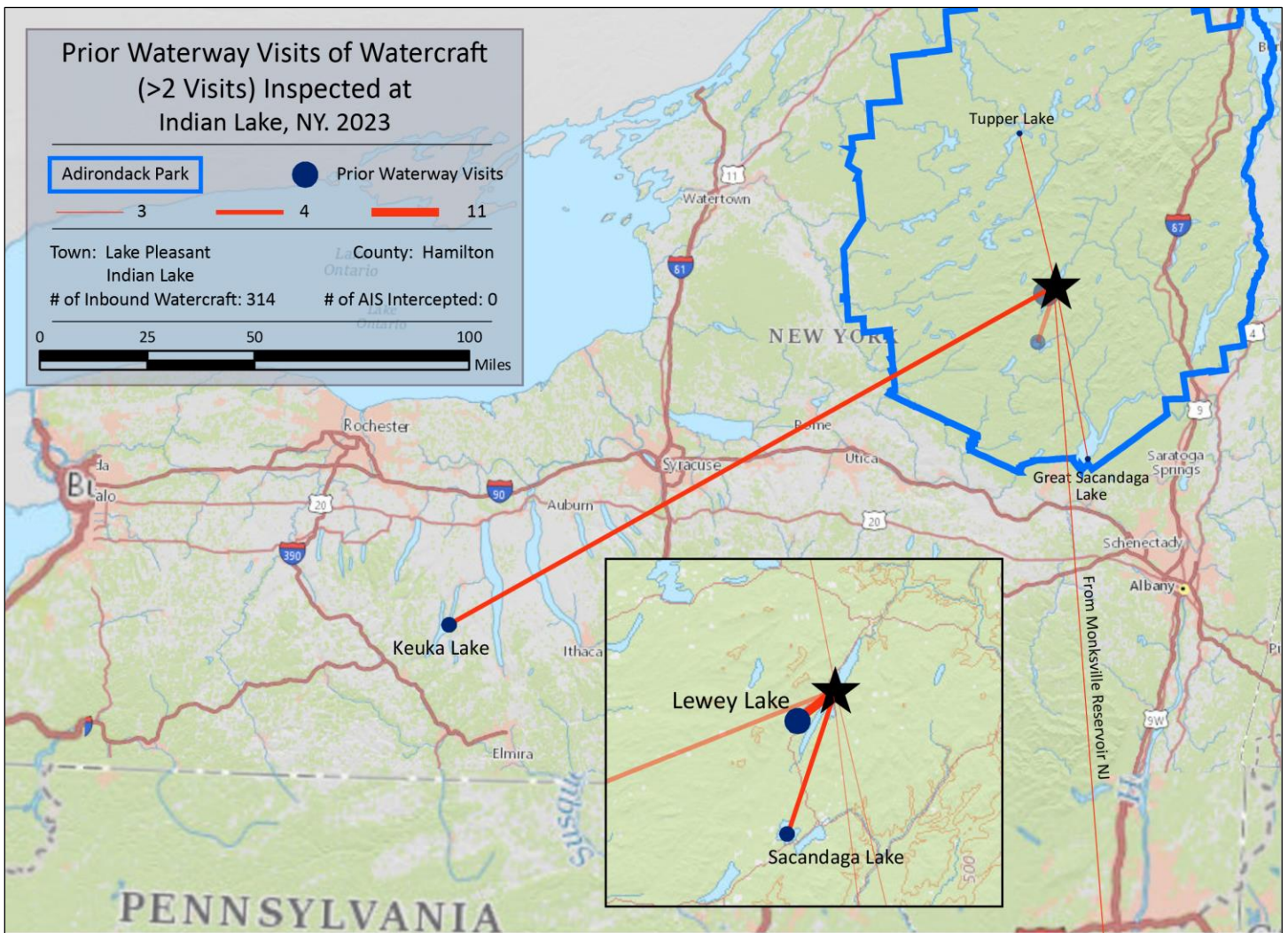
Previous Waterways for Launching Boats	# visits
NONE	146
SAME LAKE - PREVIOUS VISIT	117
Lewey Lake (Hamilton County)	11
Keuka Lake	4
Sacandaga Lake	4
Great Sacandaga Lake	3
Monksville Reservoir, Passaic County, NJ	3
Tupper Lake	3
Cedar River Flow (Hamilton County)	2

Previous Waterways for Launching Boats	# visits
Little Moose Lake (Hamilton County)	2
Lower Saranac Lake	2
Mason Lake (Hamilton County)	2
Squam Lake, Holderness, NH	2
Blue Mountain Lake	1
Canachagala Lake (Herkimer County)	1
Finger Lakes (unspecified)	1
Glen Lake (Warren County)	1
Lake Champlain	1

Previous Waterways for Launching Boats	# visits
Lake Eaton	1
Lake Pleasant	1
Middle Saranac Lake	1
Oneida Lake	1
Owasco Lake	1
RENTAL	1
Somerset Reservoir, Stratton, VT	1
St. Lawrence River	1
<b>Total</b>	<b>314</b>

State of Motorized Boat Registration  
(n=243)





Indian Lake Launch