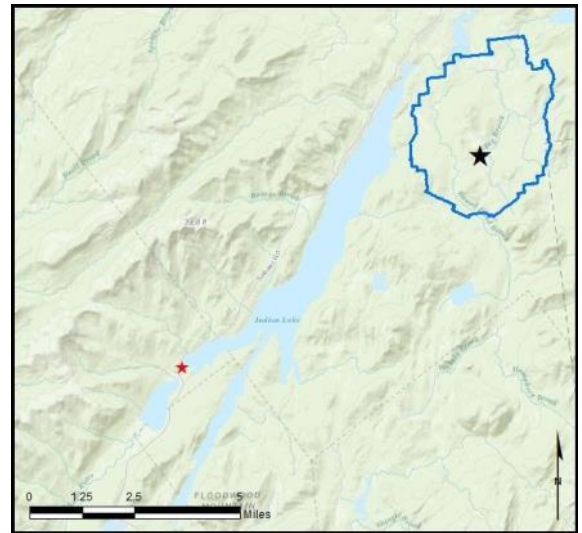


Indian Lake

AIS intercepted: 5
Boats inspected: 1,677
Number of visitors: 3,550
Boats failing inspection: 0.8%
Decontaminations performed: 20

Dates of operation: May 28 – October 9
Total number of days covered: 71
Weekly coverage: 5 days
Visitors showing spread prevention awareness: 67%
Number of previously visited waterways: 69

AIS present in waterbody: spiny waterflea
Stewardship history: 2015 - present
Partnership: Indian Lake Association



Watercraft	Boat Type										total # boats observed	total # boats inspected
	Barge	Canoe	Dock	Kayak	Motor	PWC	Row	Sail	SUP	Wind		
# boats observed	0	248	1	392	987	60	7	6	12	2	1715	1677
percentage of total boats	0%	14%	0%	23%	58%	3%	0%	0%	1%	0%	100%	98%

Boats observed at launch, including those not inspected. PWC=personal watercraft, SUP=stand-up paddleboard, Wind=windsurfer.

total # visitors	organisms found			total organisms	# boats dirty	# boats w/AIS	# of inspections	% of inspected boats dirty	% of inspected boats w/AIS
	entering	leaving	roadside						
3550	13	3	--	16	14	4	1677	0.8%	0.2%

Boats dirty = watercraft with any organic material, invasive, non-invasive or unknown.

Visitor Responses	AIS spread prevention awareness												# groups asked
	yes	Inspect	Wash	Drain	Bait	LW	Dry	Decon	same lake	first/frozen	didn't ask		
# groups	882	187	271	147	4	31	234	38	300	156	30	1322	
percentage of total groups asked	67%	14%	20%	11%	0%	2%	18%	3%	23%	12%	NA		

Yes = showed AIS spread prevention awareness; Drain = drained bilge; Bait = emptied bait bucket/disposed of bait; LW = drained livewell; Dry = dried boat; Decon = visited decon station; Same Lake = boat only goes in this lake; First/Frozen = first launch of the season or frozen boat.

Organisms Removed	Organism Type							total # AIS	% of inspected boats w/AIS
	Non-invasive	CLP*	EWM*	VLM*	SWF*	WC*	ZM*		
# organisms	11	1	1	0	1	2	0	5	0.2%
percentage of total orgs	69%	6%	6%	0%	6%	13%	0%		

Non-invasive = native aquatic or terrestrial material; CLP = curly-leaf pondweed; EWM = Eurasian watermilfoil; VLM = variable-leaf milfoil; SWF = spiny waterflea; WC= water chestnut; ZM = zebra mussel; */AIS = aquatic invasive species.

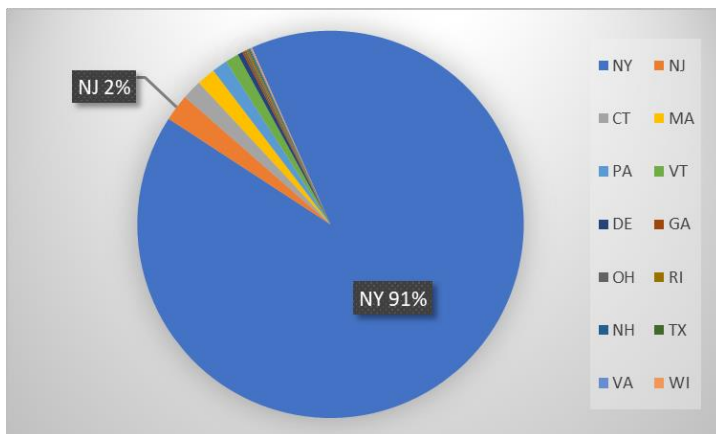
Aquatic Invasive Species Intercepted by Stewards	# found on boats launching	Previous Waterway	# found on boats retrieving	Previous Waterway
curly-leaf pondweed	1	Saratoga Lake (1)	0	N/A
Eurasian watermilfoil	1	Lake Champlain (1)	0	N/A
spiny/fishhook waterflea	0	N/A	1	Indian Lake (1)
water chestnut	2	Lake Champlain (1), Mohawk River (1)	0	N/A
Totals	4		1	

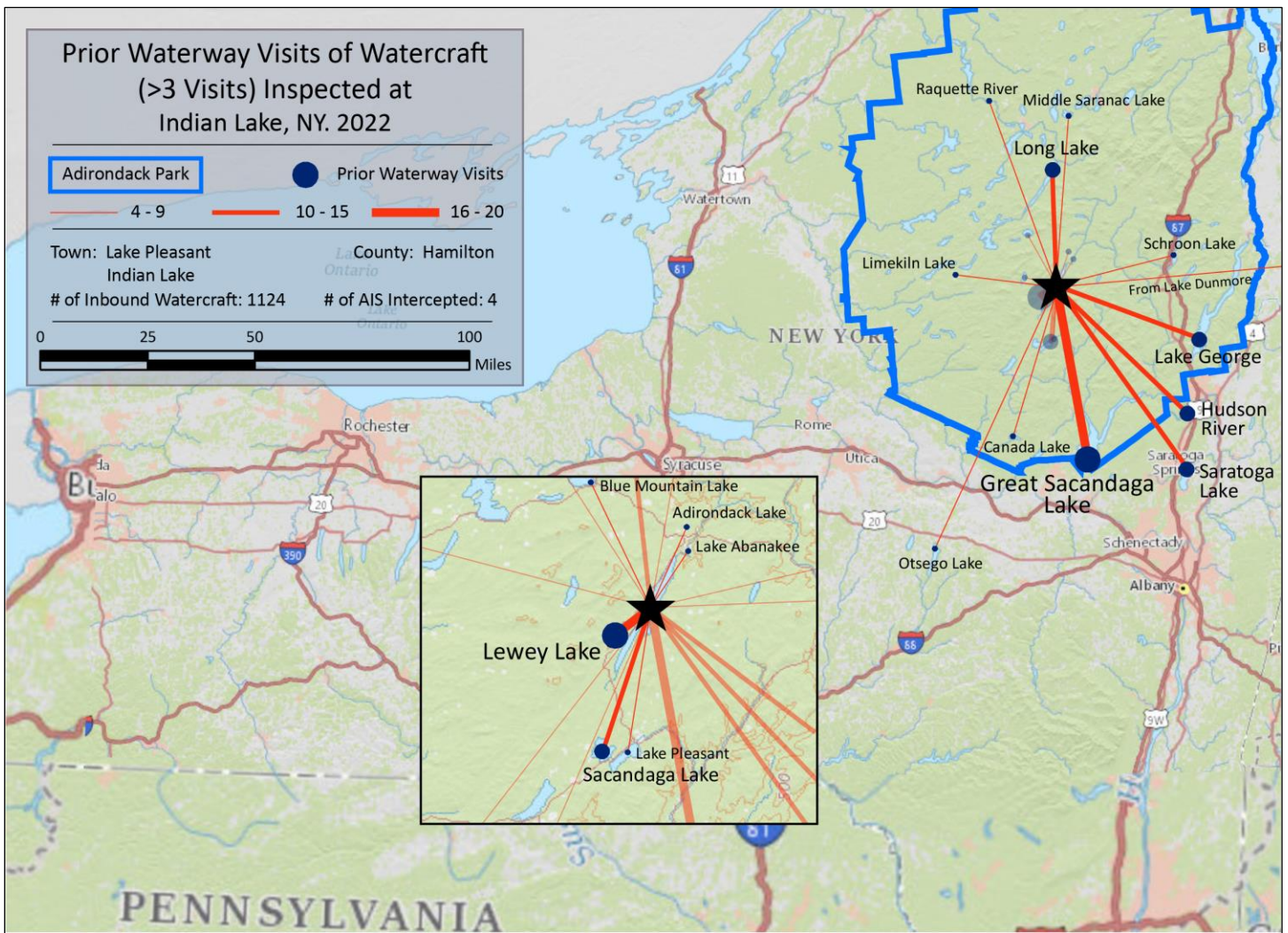
Previous Waterways for Launching Boats	# visits
NONE	523
SAME LAKE - PREVIOUS VISIT	330
NOT ASKED	32
Great Sacandaga Lake	19
Lewey Lake (Hamilton County)	17
Lake George	15
UNKNOWN (boater doesn't know)	13
Sacandaga Lake	10
Hudson River	8
Long Lake	8
Blue Mountain Lake	6
Limekiln Lake	6
Middle Saranac Lake	6
RENTAL	6
Canada Lake	5
Lake Abanakee (Hamilton County)	5
Lake Adirondack (Hamilton County)	5
Lake Pleasant	5
Otsego Lake	5
Lake Dunmore, Salisbury, VT	4
Raquette River, NY	4
Schroon Lake	4
Batten Kill River	3
Big Moose Lake	3
Cranberry Lake	3
Fourth Lake	3
Garnet Lake (Warren County)	3

Previous Waterways for Launching Boats	# visits
Saratoga Lake	3
Stillwater Reservoir	3
Thirteenth Lake (Warren County)	3
Ballston Lake	2
Harris Lake (Essex County)	2
Kunjamuk River, NY	2
Lake Champlain	2
Lake Ontario	2
Lake Saint Catherine, Poultney, VT	2
Mohawk River	2
Paradox Lake	2
Piseco Lake	2
Round Lake (Saratoga County)	2
Sacandaga River	2
Stoner Lakes (Hamilton County)	2
Unspecified Private Owned	2
Upper St. Regis Lake	2
Atlantic Ocean	1
Attica Reservoir (Wyoming County)	1
Brant Lake	1
Canandaigua Lake	1
Cayuta Lake (Schuyler County)	1
Conesus Lake	1
Cossayuna Lake (Washington County)	1
Cranberry Lake, Byram Township, NJ	1
Cross River Reservoir (Westchester County)	1
Delta Lake	1

Previous Waterways for Launching Boats	# visits
Eagle Lake (Hamilton County)	1
Erie Canal	1
Forked Lake	1
Fulton Chain of Lakes (unspecified)	1
Kayaderoseras Creek (Saratoga County)	1
Lac Mégantic, Lac-Mégantic, QC	1
Lake Algonquin (Hamilton County)	1
Lake Rondaxe (Herkimer County)	1
Little Sodus Bay (Cayuga County)	1
Little Tupper Lake	1
Lower Saranac Lake	1
Lower St. Regis Lake	1
Mason Lake (Hamilton County)	1
Massawepie Lake (St Lawrence County)	1
Oneida Lake	1
Oxbow Lake (Hamilton County)	1
Raquette Lake	1
REFUSED TO ANSWER	1
Rollins Pond	1
Saranac Chain of Lakes (unspecified)	1
Seventh Lake	1
St. Lawrence River	1
Stewarts Bridge Reservoir	1
unspecified lake in New Jersey	1
unspecified lake in Pennsylvania	1
Upper Saranac Lake	1
Total	1124

State of Motorized Boat Registration
(n=1,159)





Indian Lake Launch