

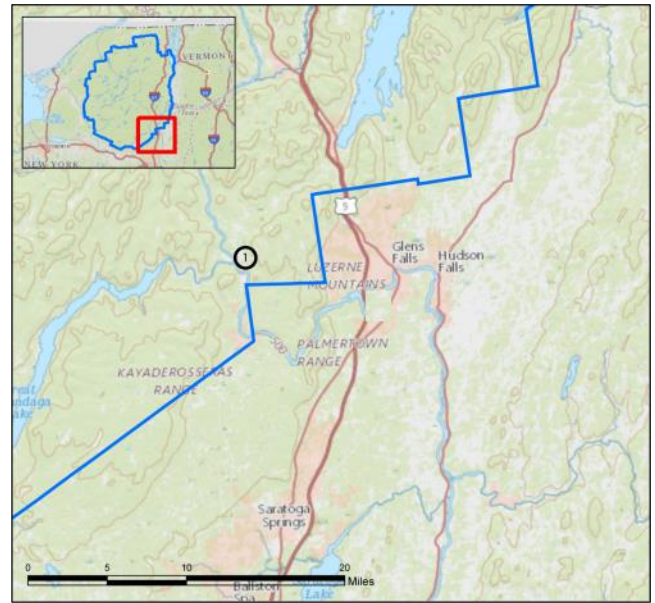
### Hudson River - Luzerne

**AIS intercepted:** 1  
**Boats inspected:** 521  
**Number of visitors:** 1,274  
**Boats failing inspection:** 18.8%  
**Decontaminations performed:** 6 (no decon steward available for majority of the season)

**Dates of operation:** June 26 – September 5  
**Total number of days covered:** 44  
**Weekly coverage:** 5 days  
**Visitors showing spread prevention awareness:** 95%  
**Number of previously visited waterways:** 10

**AIS present in waterbody:** Eurasian watermilfoil, variable-leaf milfoil, curly-leaf pondweed, water chestnut, zebra mussel, others

**Stewardship history:** 2017 – present



Watercraft	Boat Type										total # boats observed	total # boats inspected
	Barge	Canoe	Dock	Kayak	Motor	PWC	Row	Sail	SUP	Wind		
# boats observed	0	3	1	24	430	71	0	0	1	0	530	521
percentage of total boats	0%	1%	0%	5%	81%	13%	0%	0%	0%	0%	100%	98%

Boats observed at launch, including those not inspected. PWC=personal watercraft, SUP=stand-up paddleboard, Wind=windsurfer.

total # visitors	organisms found			total organisms	# boats dirty	# boats w/AIS	# of inspections	% of inspected boats dirty	% of inspected boats w/AIS
	entering	leaving	roadside						
1274	55	66	--	121	98	1	521	18.8%	0.2%

Boats dirty = watercraft with any organic material, invasive, non-invasive or unknown.

Visitor Responses	AIS spread prevention awareness											# groups asked
	yes	Inspect	Wash	Drain	Bait	LW	Dry	Decon	same lake	first/frozen	didn't ask	
# groups	464	100	120	52	0	2	342	5	34	4	30	487
percentage of total groups asked	95%	21%	25%	11%	0%	0%	70%	1%	7%	1%	NA	

Yes = showed AIS spread prevention awareness; Drain = drained bilge; Bait = emptied bait bucket/disposed of bait; LW = drained livewell; Dry = dried boat; Decon = visited decon station; Same Lake = boat only goes in this lake; First/Frozen = first launch of the season or frozen boat.

Organisms Removed	Organism Type							total # AIS	% of inspected boats w/AIS
	Non-invasive	CLP*	EWM*	VLM*	SWF*	WC*	ZM*		
# organisms	120	0	0	0	0	0	1	1	0.2%
percentage of total orgs	99%	0%	0%	0%	0%	0%	1%		

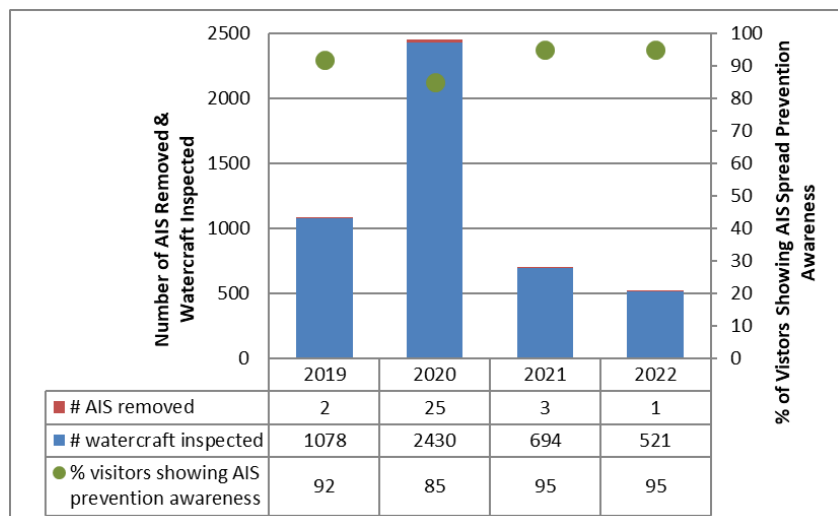
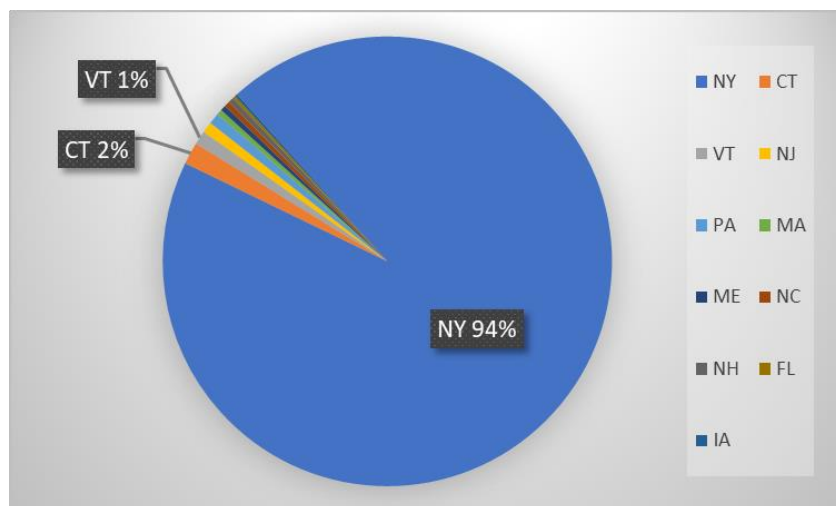
Non-invasive = native aquatic or terrestrial material; CLP = curly-leaf pondweed; EWM = Eurasian watermilfoil; VLM = variable-leaf milfoil; SWF = spiny waterflea; WC= water chestnut; ZM = zebra mussel; \*/AIS = aquatic invasive species.

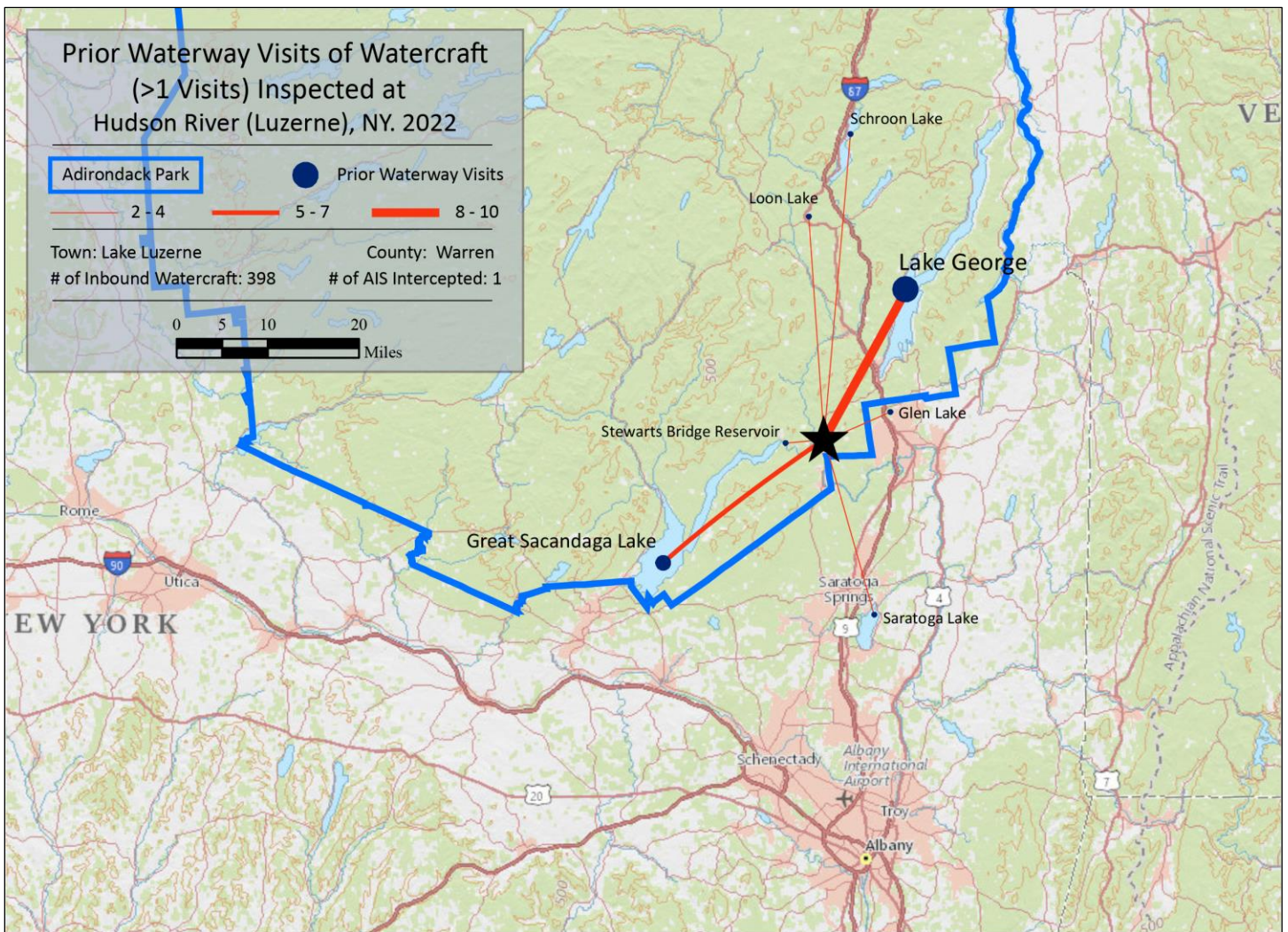
Aquatic Invasive Species Intercepted by Stewards	# found on boats launching	Previous Waterway	# found on boats retrieving	Previous Waterway
zebra mussel	1	Saratoga Lake (1)	0	N/A
<b>Totals</b>	<b>1</b>		<b>0</b>	

Previous Waterways for Launching Boats	# visits
SAME LAKE - PREVIOUS VISIT	257
NONE	81
UNKNOWN (boater doesn't know)	19
Lake George	10
NOT ASKED	7
Great Sacandaga Lake	5
Schroon Lake	4
Stewarts Bridge Reservoir	4

Previous Waterways for Launching Boats	# visits
Glen Lake (Warren County)	2
Loon Lake (Warren County)	2
Saratoga Lake	2
Ballston Lake	1
Indian Lake (Hamilton County)	1
Lake Pleasant	1
REFUSED TO ANSWER	1
Unspecified Private Owned	1
<b>Total</b>	<b>398</b>

State of Motorized Boat Registration  
(n=504)





Luzerne Launch