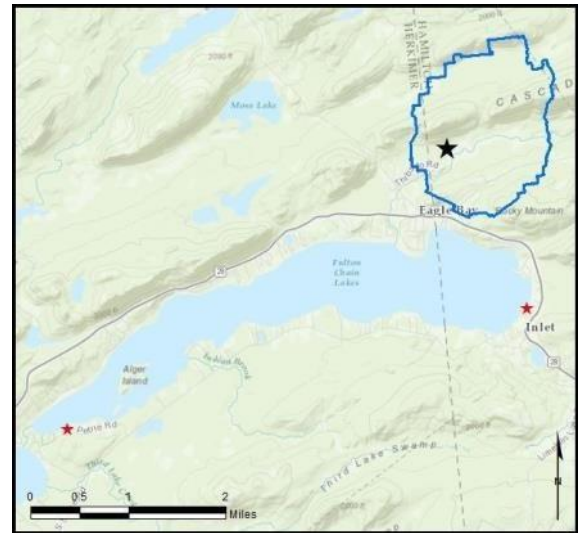


## Fourth Lake

**AIS intercepted:** 9  
**Boats inspected:** 1,542  
**Number of visitors:** 3,899  
**Boats failing inspection:** 1.4%

**Dates of operation:** May 29 – September 3  
**Total number of days covered:** 76  
**Weekly coverage:** 5-7 days  
**Visitors showing spread prevention awareness:** 63%  
**Number of previously visited waterways:** 68

**AIS present in waterbody:** variable-leaf milfoil  
**Stewardship history:** 2011 - present  
**Partnership:** Fulton Chain of Lakes Association



Watercraft	Boat Type										total # boats observed	total # boats inspected
	Barge	Canoe	Dock	Kayak	Motor	PWC	Row	Sail	SUP	Wind		
# boats observed	0	3	2	49	1174	363	3	6	3	2	1605	1542
percentage of total boats	0%	0.2%	0.1%	3%	73%	23%	0.2%	0.4%	0.2%	0.1%	100%	96%

Boats observed at launch, including those not inspected. PWC=personal watercraft, SUP=stand-up paddleboard, Wind=windsurfer.

total # visitors	organisms found			total organisms	# boats dirty	# boats w/AIS	# of inspections	% of inspected boats dirty	% of inspected boats w/AIS
	entering	leaving	roadside						
3899	21	8	--	29	22	8	1542	1.4%	0.5%

Boats dirty = watercraft with any organic material, invasive, non-invasive or unknown.

Visitor Responses	AIS spread prevention awareness											# groups asked
	yes	Inspect	Wash	Drain	Bait	LW	Dry	Decon	same lake	first/frozen	didn't ask	
# groups	945	298	341	113	23	42	207	59	136	217	65	1492
percentage of total groups asked	63%	20%	23%	8%	2%	3%	14%	4%	9%	15%	NA	

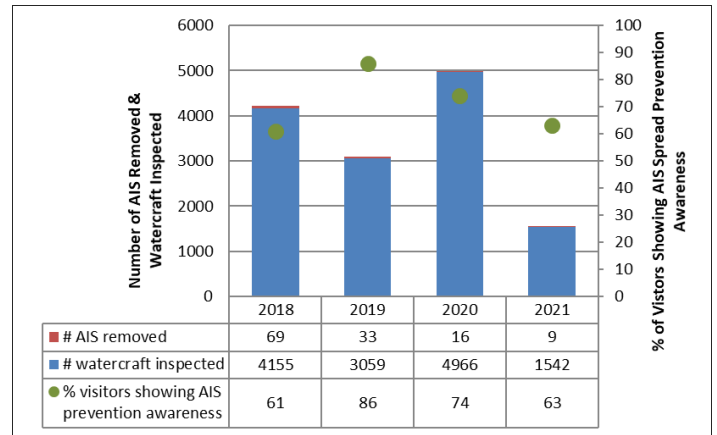
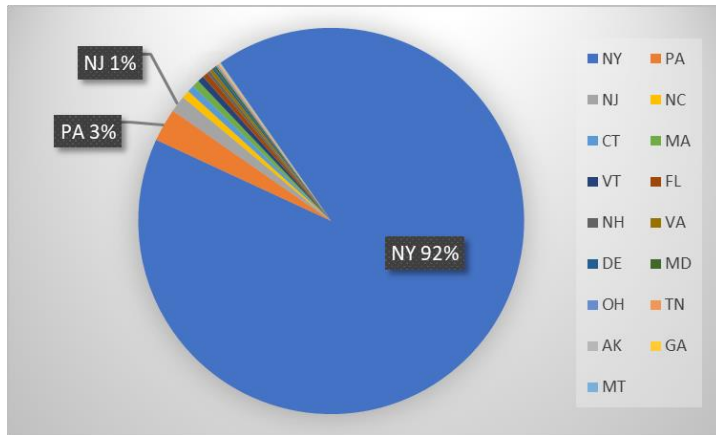
Yes = showed AIS spread prevention awareness; Drain = drained bilge; Bait = emptied bait bucket/disposed of bait; LW = drained livewell; Dry = dried boat; Decon = visited decon station; Same Lake = boat only goes in this lake; First/Frozen = first launch of the season or frozen boat.

Organisms Removed	Organism Type									total # AIS	% of inspected boats w/AIS
	Non-invasive	CLP*	HYD*	EWM*	VLM*	QUA*	SWF*	WC*	ZM*		
# organisms	20	3	0	2	0	0	0	2	2	9	0.5%
percentage of total orgs	69%	10%	0%	7%	0%	0%	0%	7%	7%		

Non-invasive = native aquatic or terrestrial material; CLP = curly-leaf pondweed; HYD = hydrilla; EWM = Eurasian watermilfoil; VLM = variable-leaf milfoil; QUA = quagga mussel; SWF = spiny waterflea; WC= water chestnut; ZM = zebra mussel; \*/AIS = aquatic invasive species.

Aquatic Invasive Species Intercepted by Stewards	# found on boats launching	Previous Waterway	# found on boats retrieving	Previous Waterway
curly-leaf pondweed	2	Mohawk River (1), St. Lawrence River (1)	1	previously in Lake Champlain (1)
Eurasian watermilfoil	2	Fourth Lake (1), Lake Ontario (1)	0	N/A
water chestnut	1	Lake George (1)	1	previously in Onondaga Lake (1)
zebra mussel	2	Lake Ontario (1), None (1)	0	N/A
<b>Totals</b>	<b>7</b>		<b>2</b>	

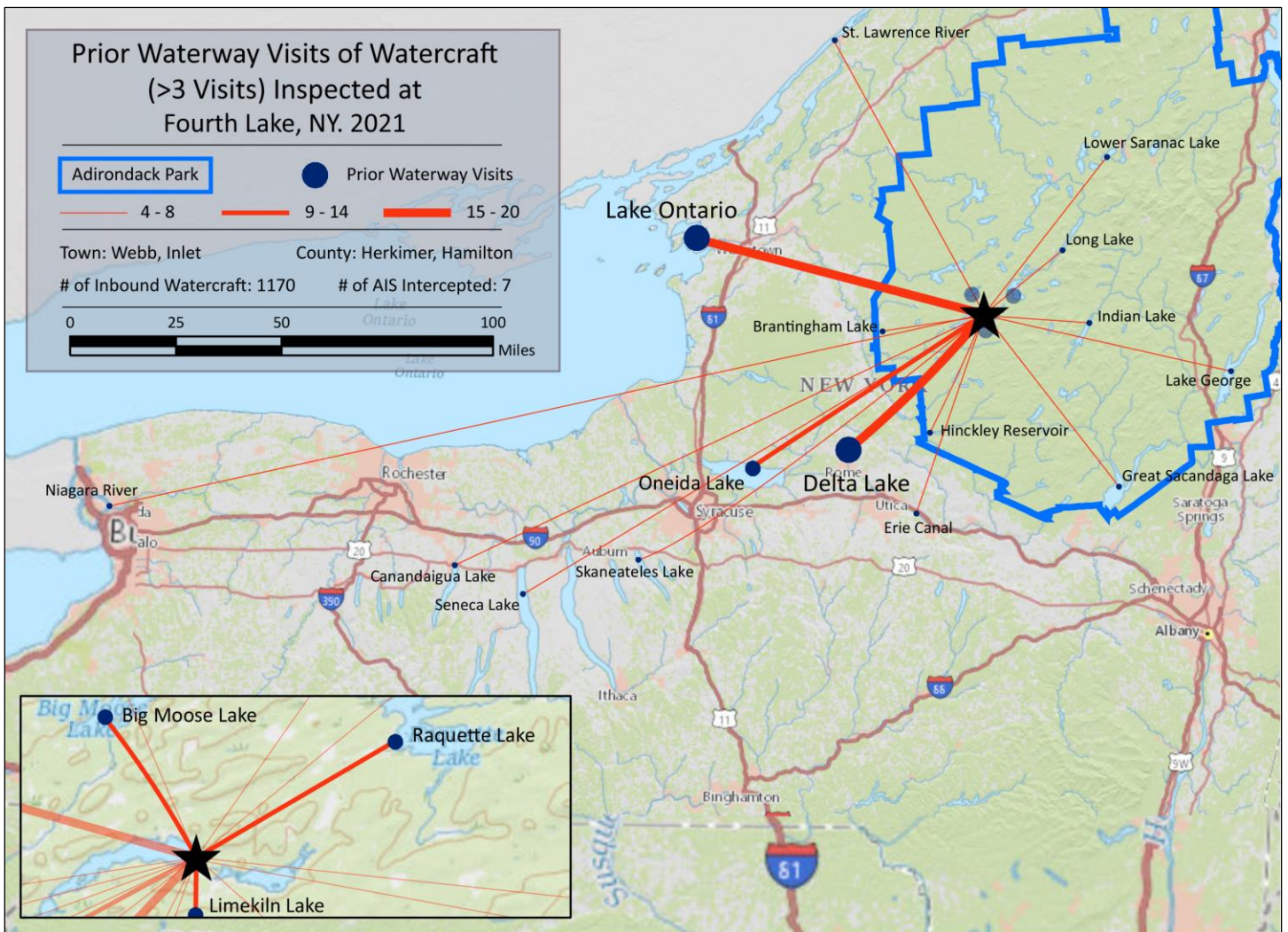
State of Motorized Boat Registration  
(n=1,517)



Previous Waterways for Launching Boats	# visits
NONE	641
SAME LAKE - PREVIOUS VISIT	270
Lake Ontario	20
UNKNOWN (boater doesn't know)	20
Delta Lake	19
Big Moose Lake	14
Raquette Lake	13
NOT ASKED	12
Limekiln Lake	11
Oneida Lake	9
Indian Lake (Hamilton County)	7
Erie Canal	6
Brantingham Lake (Lewis County)	5
Canandaigua Lake	5
Hinckley Reservoir	5
Lake George	5
Seneca Lake	5
Skaneateles Lake	5
St. Lawrence River	5
Great Sacandaga Lake	4
Long Lake	4
Lower Saranac Lake	4
Niagara River, NY	4
Eighth Lake	3
Owasco Lake	3
REFUSED TO ANSWER	3

Previous Waterways for Launching Boats	# visits
Seventh Lake	3
unspecified lake in New York	3
White Lake (Oneida County)	3
Butterfield Lake	2
Canadarago Lake	2
Candlewood Lake, Brookfield, CT	2
Cayuga Lake	2
Cranberry Lake	2
Lake Wallenpaupack, Wayne County, PA	2
Moose River, NY	2
Otter Lake (Oneida County)	2
Saratoga Lake	2
Stillwater Reservoir	2
Walden Pond, Concord, MA	2
Allegheny Reservoir (Cattaraugus County)	1
Atlantic Ocean	1
Black River	1
Blue Mountain Lake	1
Chenango Lake (Chenango County)	1
Conesus Lake	1
Connecticut River	1
Crystal Lake (Sullivan County)	1
Finger Lakes (unspecified)	1
Greenwood Lake, West Milford, NJ	1
Hopewell Lake, Union Township, PA	1
Hudson River	1

Previous Waterways for Launching Boats	# visits
Indian Lake (Dutchess County)	1
Kayuta Lake (Oneida County)	1
Keuka Lake	1
Lake Champlain	1
Lake Erie	1
Lake Flower	1
Lake Hopatcong, Jefferson, NJ	1
Lake Pleasant	1
Onondaga Lake	1
Orange Lake (Orange County)	1
Oswego River, NY	1
Otisco Lake	1
Otsego Lake	1
Raquette River, NY	1
Redwater Brook, NY	1
RENTAL	1
Rich Lake (Essex County)	1
Seneca River	1
Silver Lake (Clinton County)	1
Sixth Lake (Hamilton County)	1
Soft Maple Reservoir (Lewis County)	1
Tully Lake (Cortland/Onondaga Counties)	1
Tupper Lake	1
unspecified lake in New Hampshire	1
Upper Saranac Lake	1
<b>Total</b>	<b>1170</b>



Fourth Lake Boat Launch