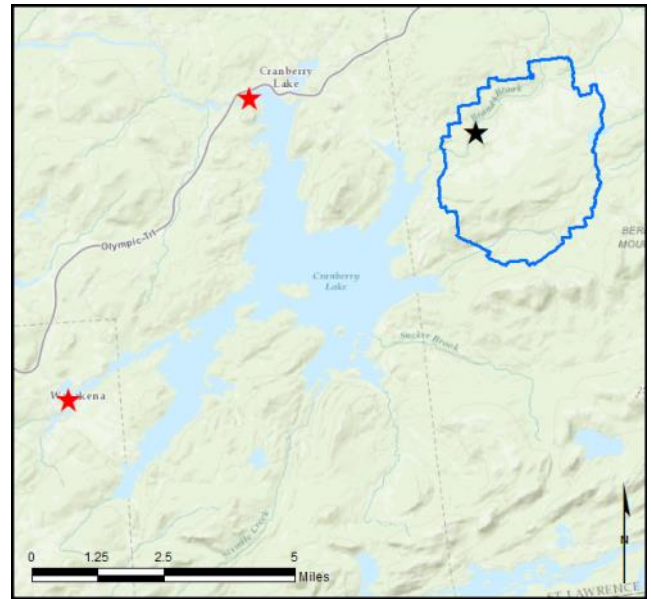


## Cranberry Lake

**AIS intercepted:** 7  
**Boats inspected:** 1,930  
**Number of visitors:** 4,355  
**Boats failing inspection:** 1.3%

**Dates of operation:** June 15 – October 9  
**Total number of days covered:** 94  
**Weekly coverage:** 5-7 days  
**Visitors showing spread prevention awareness:** 91%  
**Number of previously visited waterways:** 69

**AIS present in waterbody:** variable-leaf milfoil  
**Stewardship history:** 2011 - present  
**Partnership:** Cranberry Lake Boat Club



Watercraft	Boat Type										total # boats observed	total # boats inspected
	Barge	Canoe	Dock	Kayak	Motor	PWC	Row	Sail	SUP	Wind		
# boats observed	1	77	0	143	1627	116	1	10	0	1	1976	1930
percentage of total boats	0.1%	4%	0%	7%	82%	6%	0.1%	1%	0%	0.1%	100%	98%

Boats observed at launch, including those not inspected. PWC=personal watercraft, SUP=stand-up paddleboard, Wind=windsurfer.

total # visitors	organisms found			total organisms	# boats dirty	# boats w/AIS	# of inspections	% of inspected boats dirty	% of inspected boats w/AIS
	entering	leaving	roadside						
4355	15	25	0	40	25	7	1930	1.3%	0.4%

Boats dirty = watercraft with any organic material, invasive, non-invasive or unknown.

Visitor Responses	AIS spread prevention awareness											# groups asked
	yes	Inspect	Wash	Drain	Bait	LW	Dry	Decon	same lake	first/frozen	didn't ask	
# groups	1228	394	412	344	6	57	255	39	244	146	471	1347
percentage of total groups asked	91%	29%	31%	26%	0.4%	4%	19%	3%	18%	11%	NA	

Yes = showed AIS spread prevention awareness; Drain = drained bilge; Bait = emptied bait bucket/disposed of bait; LW = drained livewell; Dry = dried boat; Decon = visited decon station; Same Lake = boat only goes in this lake; First/Frozen = first launch of the season or frozen boat.

Organisms Removed	Organism Type									total # AIS	% of inspected boats w/AIS
	Non-invasive	BN*	CLP*	HYD*	EWM*	VLM*	SWF*	WC*	ZM*		
# organisms	33	0	0	0	6	1	0	0	0	7	0.4%
percentage of total orgs	83%	0%	0%	0%	15%	3%	0%	0%	0%		

Non-invasive = native aquatic or terrestrial material; BN = brittle naiad; CLP = curly-leaf pondweed; HYD = hydrilla; EWM = Eurasian watermilfoil; VLM = variable-leaf milfoil; SWF = spiny/fishhook waterflea; WC = water chestnut; ZM = zebra mussel; \*/AIS = aquatic invasive species.

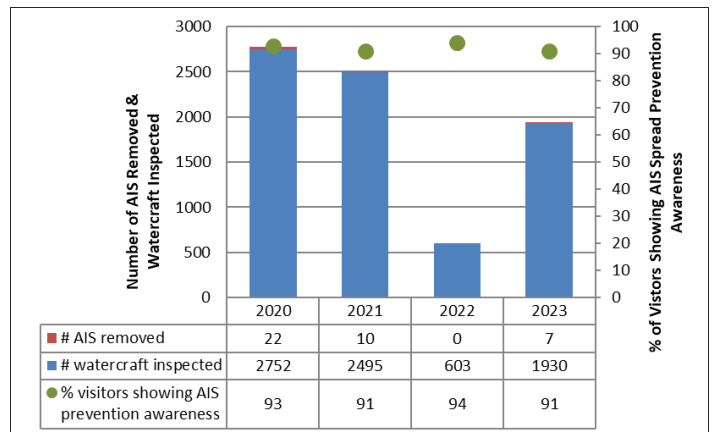
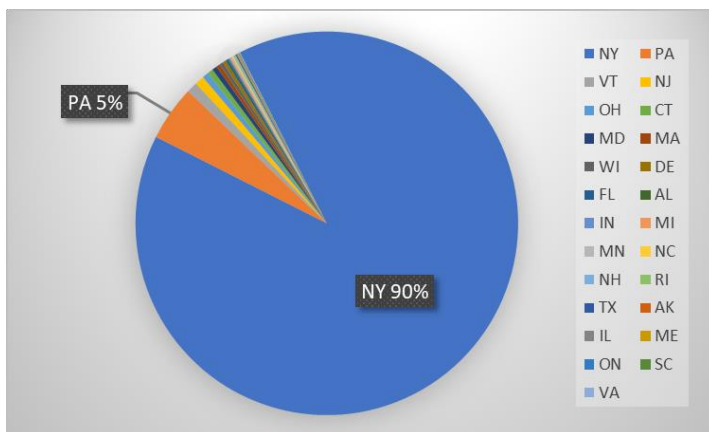
Aquatic Invasive Species Intercepted by Stewards	# found on boats launching	Previous Waterway	# found on boats retrieving	Previous Waterway
Eurasian watermilfoil	4	Clear Lake (1), Moon Lake (1), St Lawrence River (1), <i>None</i> (1)	2	Cranberry Lake (2) (previously in Lake Ontario and unknown waterbody)
variable-leaf milfoil	1	Lake Flower (1)	0	N/A
<b>Totals</b>	<b>5</b>		<b>2</b>	

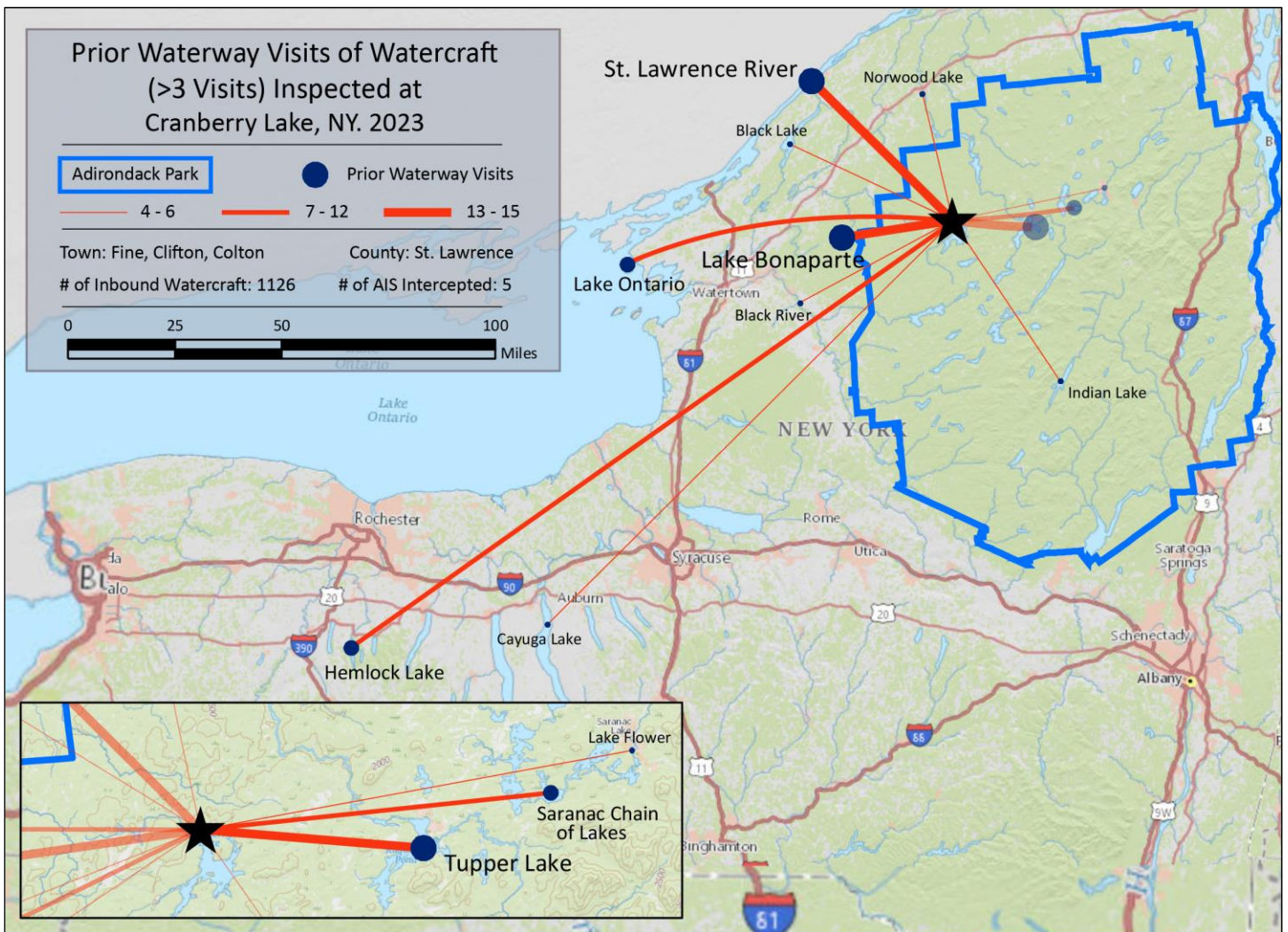
Previous Waterways for Launching Boats	# visits
NONE	582
SAME LAKE - PREVIOUS VISIT	317
NOT ASKED	41
St. Lawrence River	15
Lake Bonaparte	14
Tupper Lake	14
Saranac Chain of Lakes (unspecified)	12
Hemlock Lake (Livingston/Ontario Counties)	7
Lake Ontario	7
Black Lake (St Lawrence County)	4
Black River, NY	4
Cayuga Lake	4
Indian Lake (Hamilton County)	4
Lake Flower	4
Norwood Lake (St Lawrence County)	4
Allegheny River	3
Brant Lake	3
Fourth Lake	3
Great Sacandaga Lake	3
Higley Falls Reservoir	3
Massawepie Lake (St Lawrence County)	3
Raquette River, NY	3
REFUSED TO ANSWER	3
Skaneateles Lake	3
Upper Saranac Lake	3
Blake Falls Reservoir	2

Previous Waterways for Launching Boats	# visits
Canandaigua Lake	2
Chateaugay Lake	2
Erie Canal	2
Lower Saranac Lake	2
Oneida Lake	2
Raquette Lake	2
RENTAL	2
Seventh Lake	2
South Colton Reservoir (St Lawrence Cty)	2
UNKNOWN (boater doesn't know)	2
Atlantic Ocean	1
Blue Marsh Lake, Berks, PA	1
Blue Mountain Lake	1
Boreas Ponds (Essex County)	1
Canadarago Lake	1
Canal Lake, Kawartha Lakes, ON	1
Carry Falls Reservoir	1
Cazenovia Lake	1
Clear Lake (Jefferson County)	1
Colonie Reservoir (Saratoga County)	1
Conesus Lake	1
Congamond Lakes, Southwick, MA	1
Cross Lake (Cayuga/Onondaga Counties)	1
Eaton Reservoir (Madison County)	1
Hudson River	1
Indian River, NY	1

Previous Waterways for Launching Boats	# visits
Inlet (Franklin County)	1
Irondequoit Bay (Monroe County)	1
Joe Indian Pond (St Lawrence County)	1
Kayuta Lake (Oneida County)	1
Keuka Lake	1
Kiawassa Lake	1
Lake Champlain	1
Lake Erie	1
Lake Placid	1
Lincoln Pond (Essex County)	1
Long Lake	1
Meacham Lake	1
Moon Lake (Jefferson County)	1
Niagara River, NY	1
Oswegatchie River, NY	1
Otisco Lake	1
Piseco Lake	1
Saint Regis Pond (Franklin County)	1
Salmon River Reservoir (Oneida County)	1
Saranac River	1
Second Pond	1
Silver Lake (Wyoming County)	1
Sodus Bay (Wayne County)	1
Stillwater Reservoir	1
UnspecifiedPrivateOwned	1
<b>Total</b>	<b>1126</b>

State of Motorized Boat Registration  
(n=1,888)





Cranberry Lake Boat Launch