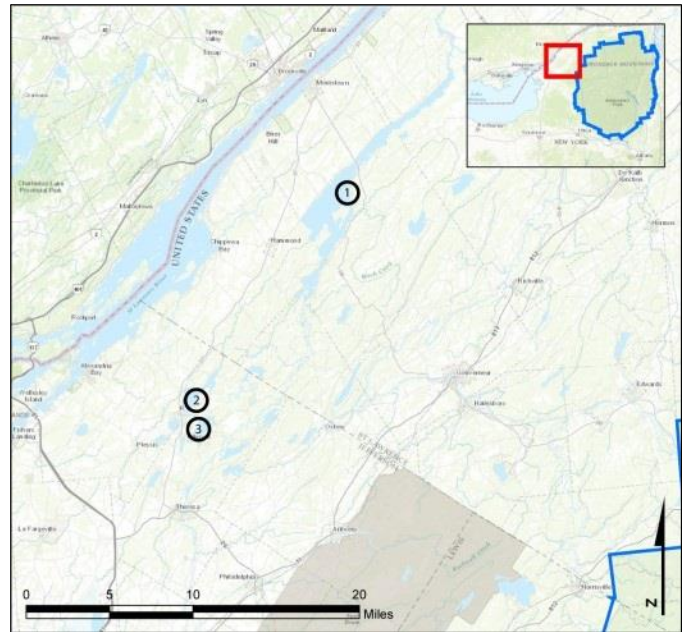


## Black Lake (St. Lawrence County)

**AIS intercepted:** 25  
**Boats inspected:** 439  
**Number of visitors:** 1,017  
**Boats failing inspection:** 14.8%

**Dates of operation:** June 30 – August 29  
**Total number of days covered:** 26  
**Weekly coverage:** 2-4 days  
**Visitors showing spread prevention awareness:** 92%  
**Number of previously visited waterways:** 14

**AIS present in waterbody:** Eurasian watermilfoil, curly-leaf pondweed, zebra mussels, European frogbit  
**Stewardship history:** 2016 – present  
**Partnerships:** Black Lake Association; New York State Office of Parks, Recreation and Historic Preservation



1-Black Lake

Watercraft	Boat Type										total # boats observed	total # boats inspected
	Barge	Canoe	Dock	Kayak	Motor	PWC	Row	Sail	SUP	Wind		
# boats observed	0	0	0	10	425	10	0	0	0	0	445	439
percentage of total boats	0%	0%	0%	2%	96%	2%	0%	0%	0%	0%	100%	99%

Boats observed at launch, including those not inspected. PWC=personal watercraft, SUP=stand-up paddleboard, Wind=windsurfer.

total # visitors	organisms found			total organisms	# boats dirty	# boats w/AIS	# of inspections	% of inspected boats dirty	% of inspected boats w/AIS
	entering	leaving	roadside						
1017	15	118	--	133	65	24	439	14.8%	5.5%

Boats dirty = watercraft with any organic material, invasive, non-invasive or unknown.

Visitor Responses	AIS spread prevention awareness											# groups asked
	yes	Inspect	Wash	Drain	Bait	LW	Dry	Decon	same lake	first/frozen	didn't ask	
# groups	394	5	100	164	1	133	30	0	129	59	7	426
percentage of total groups asked	92%	1%	23%	38%	0%	31%	7%	0%	30%	14%	NA	

Yes = showed AIS spread prevention awareness; Drain = drained bilge; Bait = emptied bait bucket/disposed of bait; LW = drained livewell; Dry = dried boat; Decon = visited decon station; Same Lake = boat only goes in this lake; First/Frozen = first launch of the season or frozen boat.

Organisms Removed	Organism Type							total # AIS	% of inspected boats w/AIS
	Non-invasive	CLP*	EWM*	VLM*	SWF*	WC*	ZM*		
# organisms	108	4	20	0	0	0	1	25	5.5%
percentage of total orgs	81%	3%	15%	0%	0%	0%	1%		

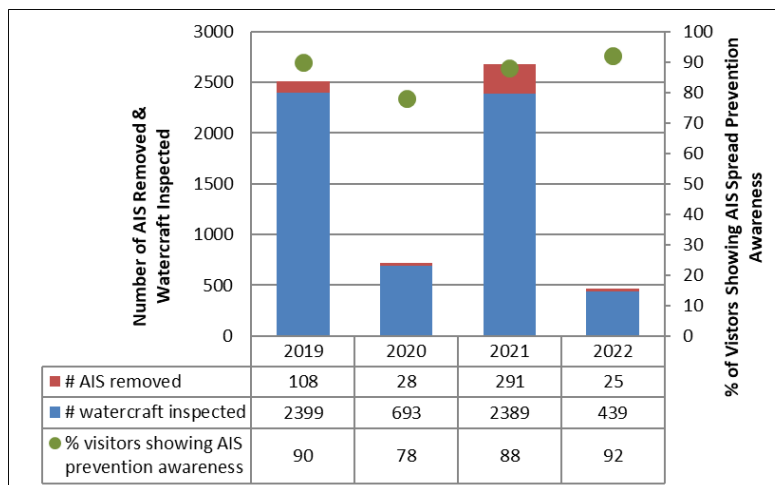
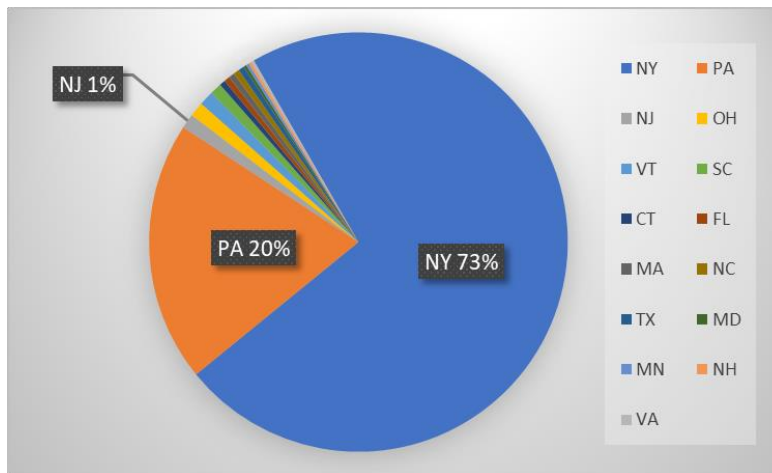
Non-invasive = native aquatic or terrestrial material; CLP = curly-leaf pondweed; EWM = Eurasian watermilfoil; VLM = variable-leaf milfoil; SWF = spiny waterflea; WC= water chestnut; ZM = zebra mussel; \*/AIS = aquatic invasive species.

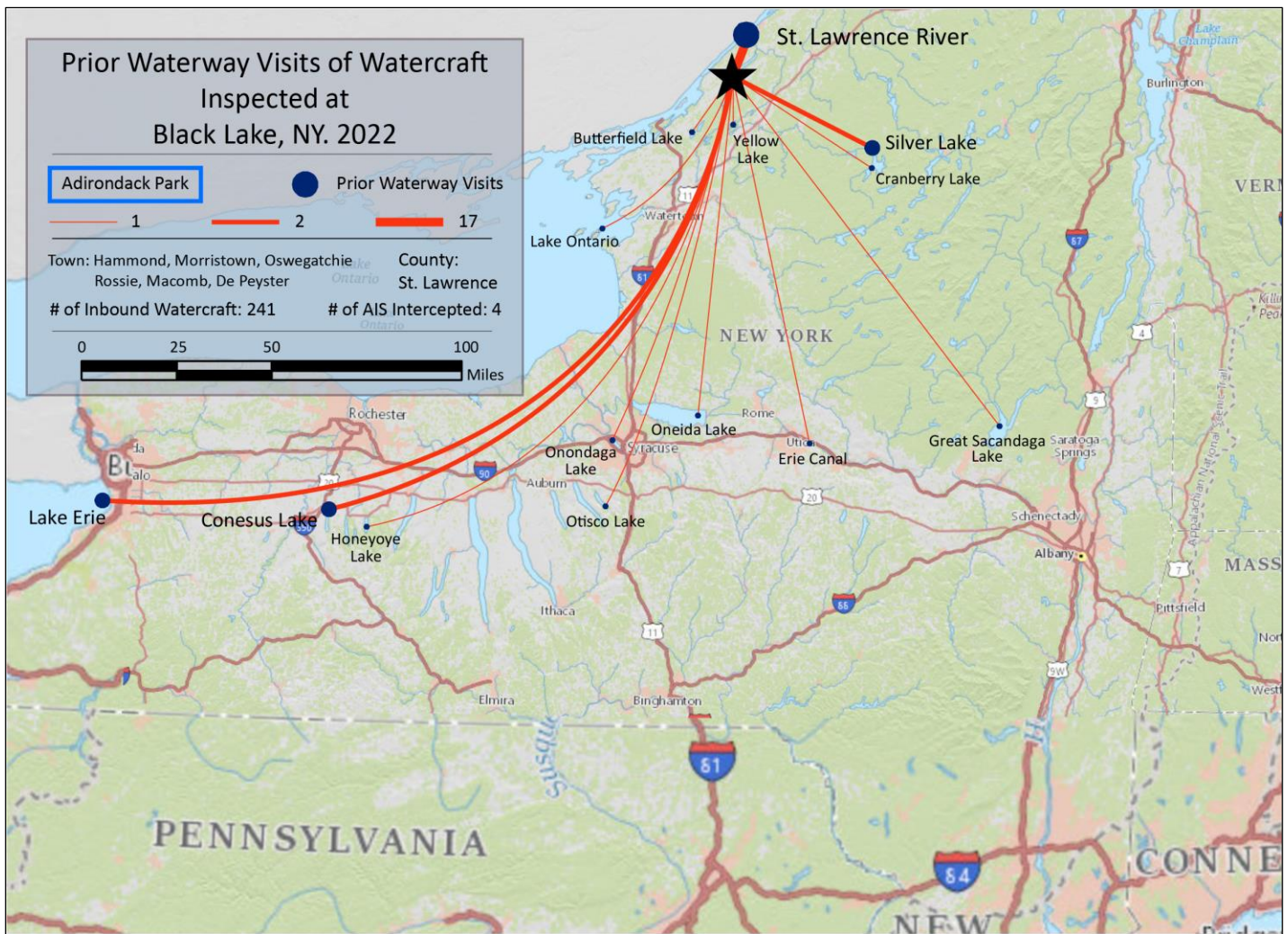
Aquatic Invasive Species Intercepted by Stewards	# found on boats launching	Previous Waterway	# found on boats retrieving	Previous Waterway
curly-leaf pondweed	1	St. Lawrence River (1)	3	Black Lake (4)
Eurasian watermilfoil	3	Black Lake (3)	17	Black Lake (17)
zebra mussel	0	N/A	1	Black Lake (1)
<b>Totals</b>	<b>4</b>		<b>21</b>	

Previous Waterways for Launching Boats	# visits
NONE	110
SAME LAKE - PREVIOUS VISIT	93
St. Lawrence River	17
UNKNOWN (boater doesn't know)	4
Conesus Lake	2
Lake Erie	2
Silver Lake (St Lawrence County)	2
Butterfield Lake	1
Cranberry Lake	1

Previous Waterways for Launching Boats	# visits
Erie Canal	1
Great Sacandaga Lake	1
Honeoye Lake	1
Lake Ontario	1
NOT ASKED	1
Oneida Lake	1
Onondaga Lake	1
Otisco Lake	1
Yellow Lake (St Lawrence County)	1
<b>Total</b>	<b>241</b>

State of Motorized Boat Registration  
(n=443)





Black Lake Boat Launch