

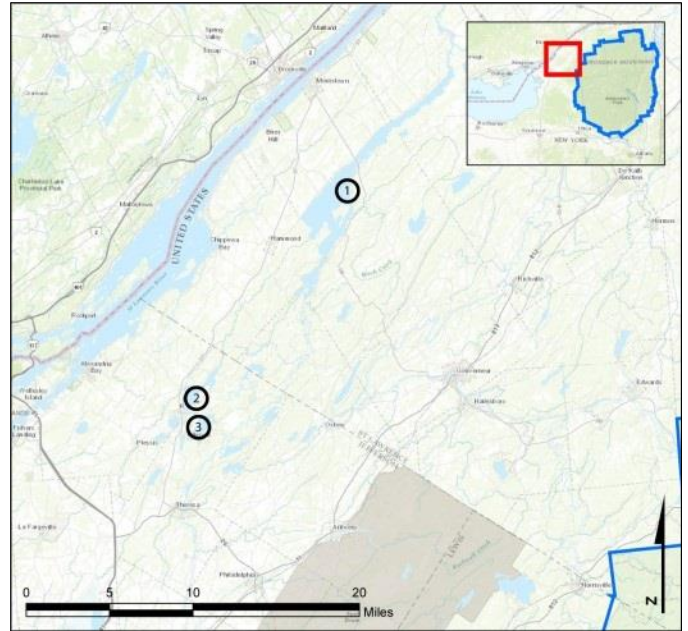
Location Use Data Summaries

Black Lake (St. Lawrence County)

AIS intercepted: 291
Boats inspected: 2,389
Number of visitors: 5,679
Boats failing inspection: 29.5%

Dates of operation: May 29 – September 6
Total number of days covered: 65
Weekly coverage: 5 days
Visitors showing spread prevention awareness: 88%
Number of previously visited waterways: 78

AIS present in waterbody: Eurasian watermilfoil, curly-leaf pondweed, zebra mussels, European frogbit
Stewardship history: 2016 – present
Partnerships: Black Lake Association; New York State Office of Parks, Recreation and Historic Preservation



1-Black Lake

Watercraft	Boat Type										total # boats observed	total # boats inspected
	Barge	Canoe	Dock	Kayak	Motor	PWC	Row	Sail	SUP	Wind		
# boats observed	0	6	0	25	2356	63	4	1	2	0	2457	2389
percentage of total boats	0%	0.2%	0%	1%	96%	3%	0.2%	0.0%	0.1%	0%	100%	97%

Boats observed at launch, including those not inspected. PWC=personal watercraft, SUP=stand-up paddleboard, Wind=windsurfer.

total # visitors	organisms found			total organisms	# boats dirty	# boats w/AIS	# of inspections	% of inspected boats dirty	% of inspected boats w/AIS
	entering	leaving	roadside						
5679	168	860	--	1028	705	269	2389	29.5%	11.3%

Boats dirty = watercraft with any organic material, invasive, non-invasive or unknown.

Visitor Responses	AIS spread prevention awareness											# groups asked
	yes	Inspect	Wash	Drain	Bait	LW	Dry	Decon	same lake	first/frozen	didn't ask	
# groups	2009	506	954	475	3	239	161	16	285	226	129	2286
percentage of total groups asked	88%	22%	42%	21%	0.1%	10%	7%	1%	12%	10%	NA	

Yes = showed AIS spread prevention awareness; Drain = drained bilge; Bait = emptied bait bucket/disposed of bait; LW = drained livewell; Dry = dried boat; Decon = visited decon station; Same Lake = boat only goes in this lake; First/Frozen = first launch of the season or frozen boat.

Organisms Removed	Organism Type									total # AIS	% of inspected boats w/AIS
	Non-invasive	CLP*	HYD*	EWM*	VLM*	QUA*	SWF*	WC*	ZM*		
# organisms	737	32	0	252	0	0	0	0	7	291	11.3%
percentage of total orgs	72%	3%	0%	25%	0%	0%	0%	0%	1%		

Non-invasive = native aquatic or terrestrial material; CLP = curly-leaf pondweed; HYD = hydrilla; EWM = Eurasian watermilfoil; VLM = variable-leaf milfoil; QUA = quagga mussel; SWF = spiny waterflea; WC= water chestnut; ZM = zebra mussel; */AIS = aquatic invasive species.

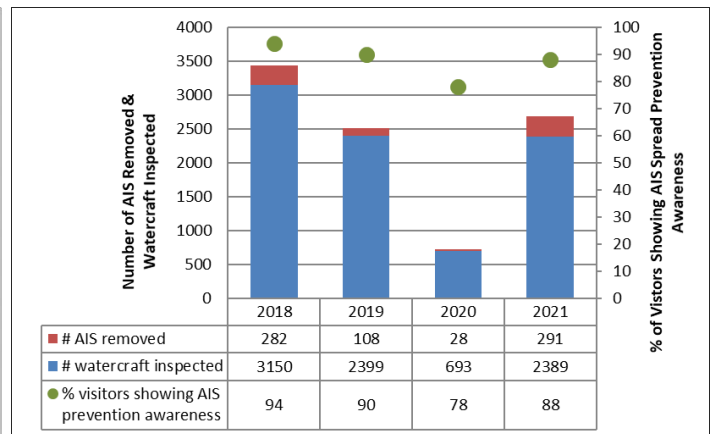
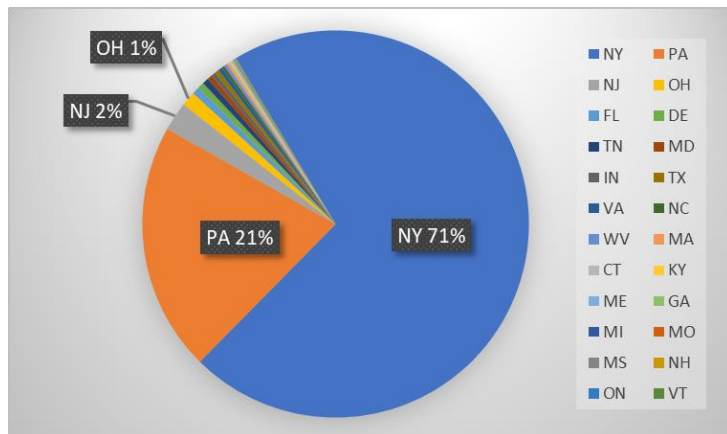
Aquatic Invasive Species Intercepted by Stewards	# found on boats launching	Previous Waterway	# found on boats retrieving	Previous Waterway
curly-leaf pondweed	11	Black Lake (4), St. Lawrence River (4), <i>None</i> (2), <i>Refused to Answer</i> (1)	21	Black Lake (21)
Eurasian watermilfoil	29	Black Lake (15), <i>None</i> (6), St. Lawrence River (5), Eric Canal (1), Irondequoit Bay (1), North Sandy Pond (1)	223	Black Lake (223)
zebra mussel	1	<i>None</i> (1)	6	Black Lake (6)
Totals	41		250	

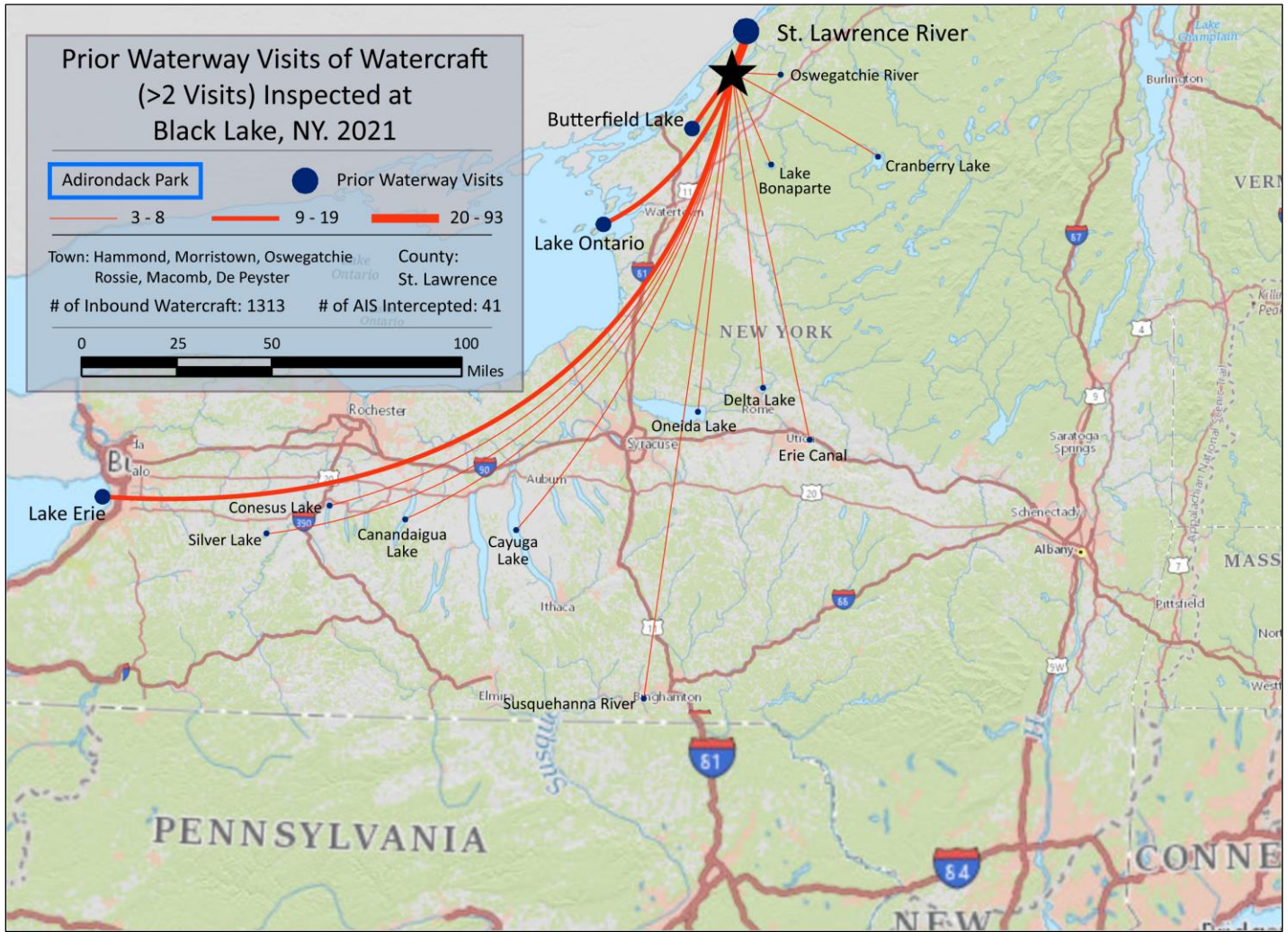
Previous Waterways for Launching Boats	# visits
NONE	636
SAME LAKE - PREVIOUS VISIT	341
St. Lawrence River	93
NOT ASKED	54
Butterfield Lake	19
Lake Erie	12
Lake Ontario	12
Canandaigua Lake	8
Cranberry Lake	7
Oneida Lake	7
Cayuga Lake	5
Susquehanna River	5
Lake Bonaparte	4
UNKNOWN (boater doesn't know)	4
unspecified lake in Pennsylvania	4
Conesus Lake	3
Delta Lake	3
Erie Canal	3
Oswegatchie River, NY	3
RENTAL	3
Silver Lake (Wyoming County)	3
Black River	2
Carry Falls Reservoir	2
Chautauqua Lake (Chautauqua County)	2
Cuba Lake (Allegany/Cattaraugus Counties)	2
Finger Lakes (unspecified)	2
Fourth Lake	2
Glenwood Lake (Orleans County)	2
Harvey's Lake, Harveys Lake, PA	2

Previous Waterways for Launching Boats	# visits
Hemlock Lake (Livingston/Ontario Counties)	2
Higley Falls Reservoir	2
Hudson River	2
Keuka Lake	2
Lake Champlain	2
Silver Lake (St Lawrence County)	2
Stark Falls Reservoir	2
Sylvia Lake (St Lawrence County)	2
Twitchell Lake (Herkimer County)	2
Yellow Lake (St Lawrence County)	2
Atlantic Ocean	1
Ballston Lake	1
Blue Marsh Lake, Berks, PA	1
Brant Lake	1
Butternut Pond (Essex County)	1
Chateaugay Lake	1
Chazy Lake	1
Darby Creek, PA	1
Goodyear Lake (Otsego County)	1
Grasse River, NY	1
Henderson Lake (Essex County)	1
Indian River, NY	1
Irondequoit Bay (Monroe County)	1
Lake George	1
Lake Hartwell, SC	1
Lake Nockamixon, Bucks County, PA	1
Lake Placid	1
Lake Pleasant	1
Lake St Clair, MI	1

Previous Waterways for Launching Boats	# visits
Lake Wallenpaupack, Wayne County, PA	1
Lamoka Lake (Schuyler County)	1
Leland Pond (Madison County)	1
Long Pond St. Regis Canoe Area (Franklin)	1
Lower Saranac Lake	1
Millsite Lake (Jefferson County)	1
Mosquito Creek, Lake Greene, OH	1
Niagara River, NY	1
North Sandy Pond (Jefferson County)	1
Norwood Lake (St Lawrence County)	1
Oneida River, NY	1
Onondaga Lake	1
Otter Lake (Oneida County)	1
Pinchot Lake (Warrington Township)	1
Pleasant Lake (St Lawrence County)	1
Pymatuning Reservoir, PA	1
Raquette Lake	1
Raquette River, NY	1
Raystown Lake, Juniata Township, PA	1
REFUSED TO ANSWER	1
Salmon River Reservoir (Oneida County)	1
Saratoga Lake	1
Seneca Lake	1
Silver Lake (Clinton County)	1
Skaneateles Lake	1
Sodus Bay (Wayne County)	1
Tuscarora Lake, Barnesville, PA	1
unspecified lake in New Jersey	1
Whitney Lake (Hamilton County)	1
Total	1313

State of Motorized Boat Registration
(n=2,400)





Black Lake Boat Launch